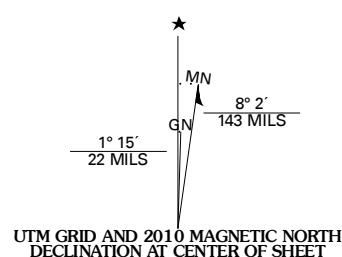


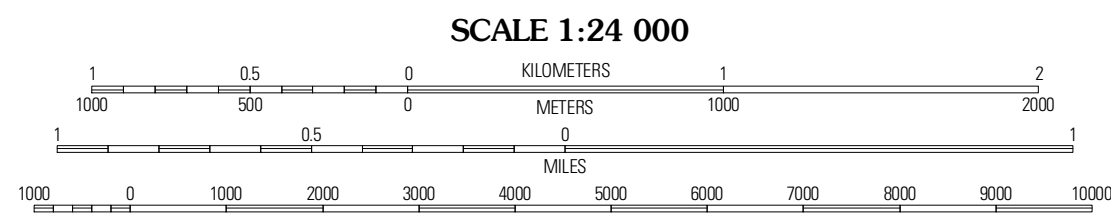


Produced by the United States Geological Survey
North American Datum of 1983 (NAD83)
Roads: 2006-2010 Tele Atlas
World Geodetic System of 1984 (WGS84). Projection and
1 000-meter grid: Universal Transverse Mercator, Zone 13T
10 000-foot ticks: Colorado Coordinate System of 1983
(north zone)

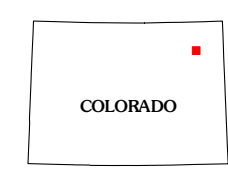
Imagery: NIP, June 2009
Roads: 2006-2010 Tele Atlas
GNIS, 2008
Hydrography: National Hydrography Dataset, 2009
Contours: National Elevation Dataset, 2007



U.S. National Grid	100,000-m Square ID
FE	
Grid Zone Designation	13T



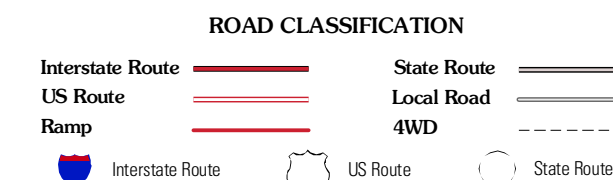
CONTOUR INTERVAL 10 FEET
NORTH AMERICAN VERTICAL DATUM OF 1988
This map was produced to conform with version 0.5.10 of the
draft USGS Standards for 7.5-Minute Quadrangle Maps.
A metadata file associated with this product is draft version 0.5.11



QUADRANGLE LOCATION

Buffalo Springs Ranch	Buffalo Springs Ranch SE	Burdett
Akron	Platner	Otis
Akron SW	Akron SE	Snyder Lake

ADJOINING 7.5 QUADRANGLES



PLATNER, CO
2010