

Produced by the United States Geological Survey
North American Datum of 1983 (NAD83)
World Geodetic System of 1984 (WGS84)
Projection and 1 000-meter grid: Universal Transverse Mercator, Zone 13S

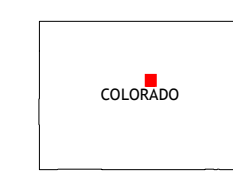
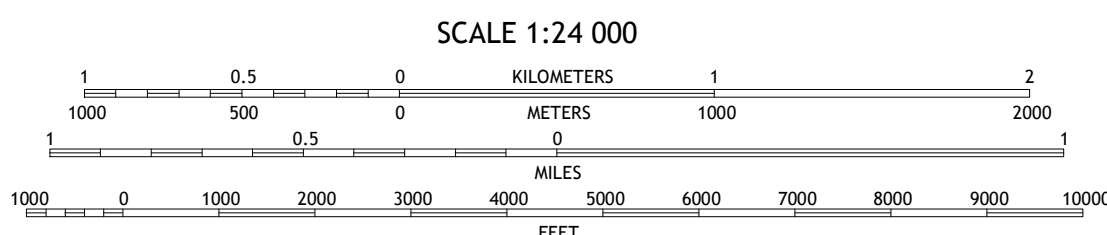

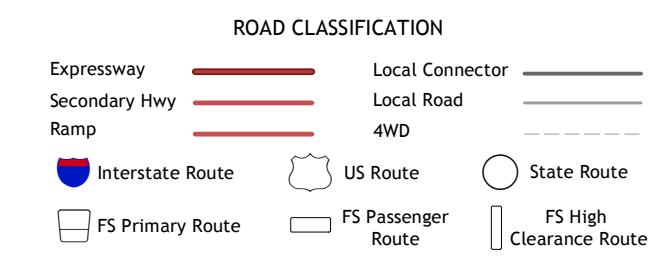


Table with 3 columns: 1-8, listing vegetation types: 1 Conifer, 2 Indian Hills, 3 Littleton, 4 Pine, 5 Kessler, 6 Green Mountain, 7 Deckers, 8 Devils Head.



Check with local Forest Service unit for current travel conditions and restrictions.
PLATTE CANYON, CO
2019

