

Produced by the United States Geological Survey

North American Datum of 1983 (NAD83) World Geodetic System of 1984 (WGS84) Projection and 1 000-meter grid/Universal Transverse Mercator, Zone 13S

This map is not a legal document. Boundaries may be generalized for this map scale. Private lands within government reservations may not be shown. Obtain permission before entering private lands.

Imagery: NAIP, September 2017 - January 2018

Roads: U.S. Census Bureau, 2013

Roads within US Forest Service Lands: Data with limited Forest Service updates, 2013

Names: GNS, 1978 - 2021

Hydrography: National Hydrography Dataset, 2003 - 2020

Contours: National Elevation Dataset, 2022

Boundaries: Multiple sources; see metadata file 2017, 2021

Public Land Survey System: BLM, 2021

Wetlands: FWS National Wetlands Inventory 1975 - 2009

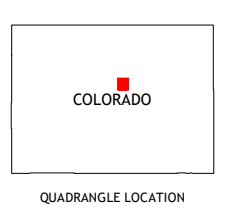
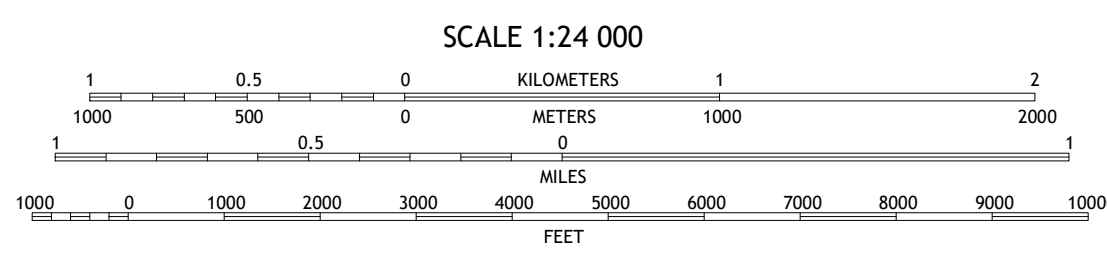
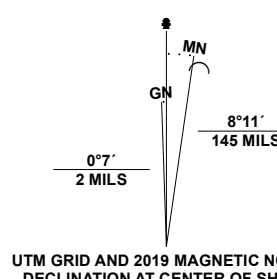


Table with 3 columns and 3 rows showing adjacent quadrangles and their names: 1 Conifer, 2 Indian Hills, 3 Littleton, 4 Pine, 5 Kessler, 6 Green Mountain, 7 Beckers, 8 Devils Head.

ROAD CLASSIFICATION legend table with symbols for Expressway, Secondary Hwy, Ramp, Interstate Route, FS Primary Route, Local Connector, Local Road, 4WD, US Route, FS Passenger Route, State Route, FS High Clearance Route.

Check with local Forest Service unit for current travel conditions and restrictions.

PLATTE CANYON, CO 2022

