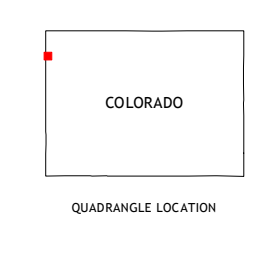
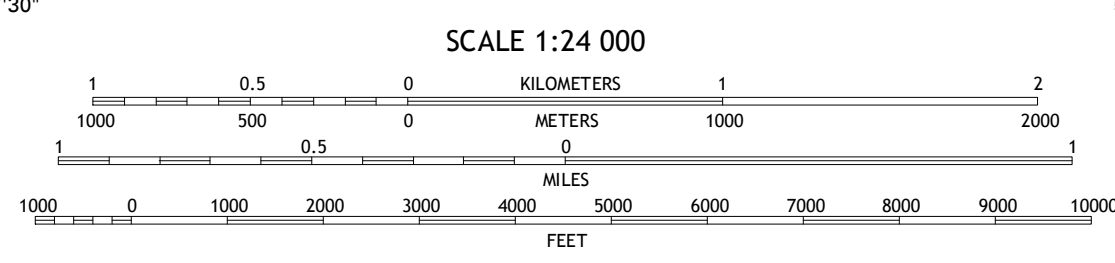
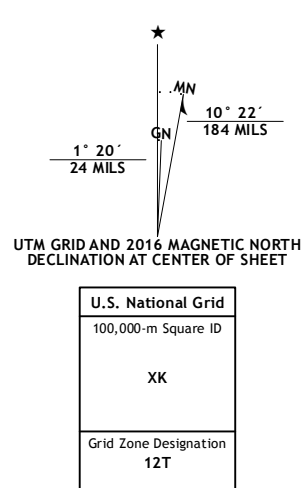


**Produced by the United States Geological Survey**  
North American Datum of 1983 (NAD83)  
World Geodetic System of 1984 (WGS84). Projection and  
1 000-meter grid: Universal Transverse Mercator, Zone 12T  
10 000-foot ticks: Colorado Coordinate System of 1983 (north  
zone)

This map is not a legal document. Boundaries may be  
generalized for this map scale. Private lands within government  
reservations may not be shown. Obtain permission before  
entering private lands.

Imagery	.....NAIP	July	2013
Roads	.....U.S. Census Bureau	2015 - 2016	
Names	.....GNIS	2016	
Hydrography	.....National Hydrography Dataset	2013	
Contours	.....National Elevation Dataset	2003	
Boundaries	.....Multiple sources; see metadata file	1972 - 2016	
Public Land Survey System	.....BLM	2011	
Wetlands	.....FWS National Wetlands Inventory	1977 - 2014	



**ROAD CLASSIFICATION**

Expressway	Local Connector
Secondary Hwy	Local Road
Ramp	4WD
Interstate Route	US Route
	State Route

1	2	3
4	5	6
7	8	

ADJOINING QUADRANGLES

- 1 Stuntz Reservoir
- 2 Helts Canyon
- 3 Tanks Peak
- 4 Snake John Reef
- 5 Lazy Y Point
- 6 Dinosaur
- 7 Meltem Hill
- 8 Rangely NE

**PLUG HAT ROCK, CO**  
2016

