



U.S. DEPARTMENT OF THE INTERIOR
U. S. GEOLOGICAL SURVEY

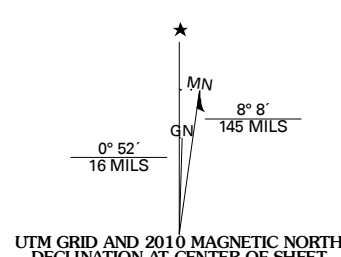


PLUM CANYON QUADRANGLE
COLORADO
7.5-MINUTE SERIES

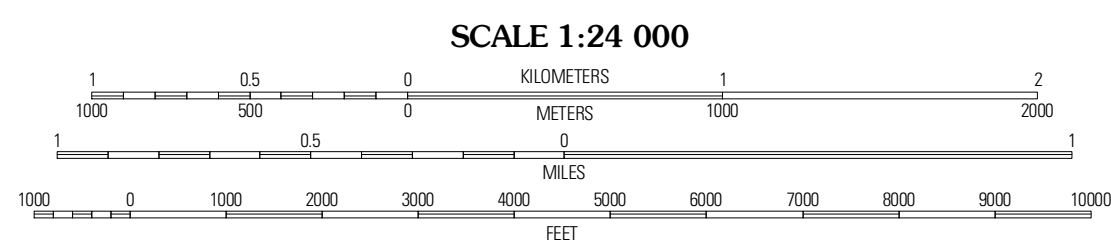


Produced by the United States Geological Survey
North American Datum of 1983 (NAD83)
World Geodetic System of 1984 (WGS84). Projection and
1 000-meter grid: Universal Transverse Mercator, Zone 13S
10 000-foot ticks: Colorado Coordinate System of 1983
(south zone)

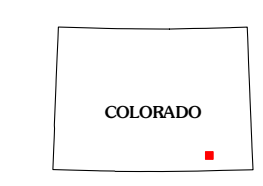
Imagery.....NAP, July 2009
Roads.....62006-2010 T4c: Aides
Names.....GNIS, 2008
Hydrography.....National Hydrography Dataset, 2009
Contours.....National Elevation Dataset, 2005



U.S. National Grid 100,000m Square ID
FB
Grid Zone Designation 13S



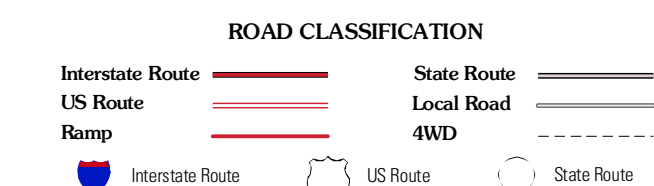
CONTOUR INTERVAL 20 FEET
NORTH AMERICAN VERTICAL DATUM OF 1988
This map was produced to conform with version 0.5.10 of the
draft USGS Standards for 7.5-Minute Quadrangle Maps.
A metadata file associated with this product is draft version 0.5.11



QUADRANGLE LOCATION

OV Mesa	Beaty Canyon	Lost Canyon
Johnson Canyon	Plum Canyon	Ichouse Canyon
Hambor Spring	Villegreen	Cherry Canyon

ADJOINING 7.5 QUADRANGLES



PLUM CANYON, CO
2010