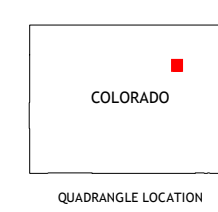
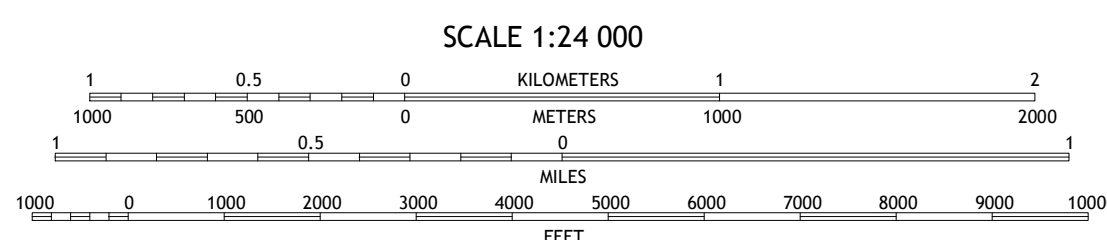
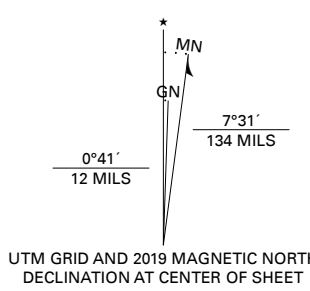


Produced by the United States Geological Survey North American Datum of 1983 (NAD83) World Geodetic System of 1984 (WGS84) Projection and 1 000 meter grid/Universal Transverse Mercator, Zone 13S This map is not a legal document. Boundaries may be generalized for this map scale. Private lands within government reservations may not be shown. Obtain permission before entering private lands.


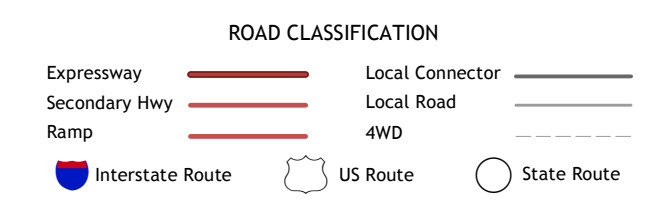
Imagery: N.A.I.P., August 2017 - October 2017  
Roads: U.S. Census Bureau, 2016  
Names: GNIS, Not Available  
Hydrography: National Hydrography Dataset, 1899 - 2019  
Contours: National Elevation Dataset, 2007  
Boundaries: Multiple sources; see metadata file 2017 - 2018  
Public Land Survey System: BLM, 2018  
Wetlands: FWS National Wetlands Inventory, 1975



ADJOINING QUADRANGLES

1	2	3
4	5	6
7	8	

1 Hoyt  
2 Adena  
3 Valley SE  
4 Leader  
5 Shamrock  
6 Leader SE  
7 Poison Springs  
8 Shamrock SE



CONTOUR INTERVAL 20 FEET NORTH AMERICAN VERTICAL DATUM OF 1988 This map was produced to conform with the National Geospatial Program US Topo Product Standard, 2011. A metadata file associated with this product is draft version 0.6.18

