
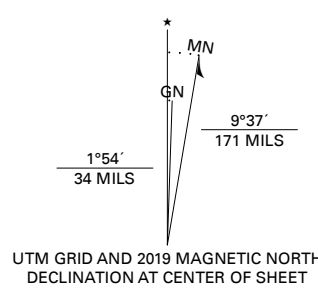


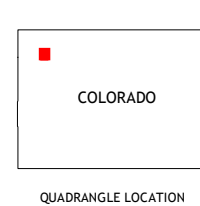
Produced by the United States Geological Survey

North American Datum of 1983 (NAD83) World Geodetic System of 1984 (WGS84) Projection and 1 000-meter grid/Universal Transverse Mercator, Zone 12T This map is not a legal document. Boundaries may be generalized for this map scale. Private lands within government reservations may not be shown. Obtain permission before entering private lands.

Imagery: NAIP, August 2017 - January 2018 Roads: U.S. Census Bureau, 2016 Names: GNS, 1978 - 2018 Hydrography: National Hydrography Dataset, 2003 - 2019 Contours: National Elevation Dataset, 2004 Boundaries: Multiple sources; see metadata file, 2017 - 2018 Public Land Survey System: BLM, 2018 Wetlands: FWS National Wetlands Inventory 1983 - 2009



CONTOUR INTERVAL 40 FEET NORTH AMERICAN VERTICAL DATUM OF 1988 This map was produced to conform with the National Geospatial Program US Topo Product Standard, 2011. A metadata file associated with this product is draft version 0.6.18



ADJOINING QUADRANGLES table with 3x3 grid of numbers 1-9.

- 1 Cedar Knob 2 Jumper Mountain 3 Juniper Hot Springs 4 Citadel Plateau 5 Easton Gulch 6 Indian Valley 7 White Rock 8 Devils Hole Gulch

