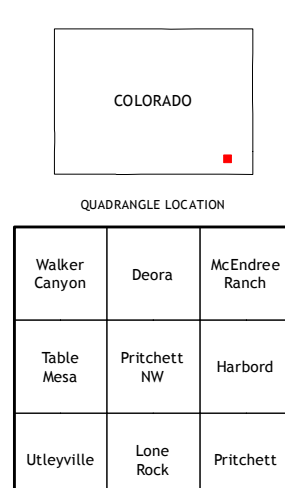
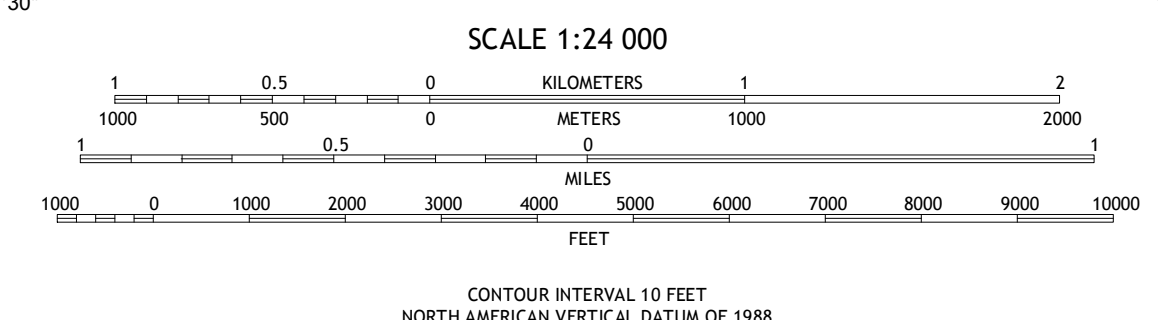
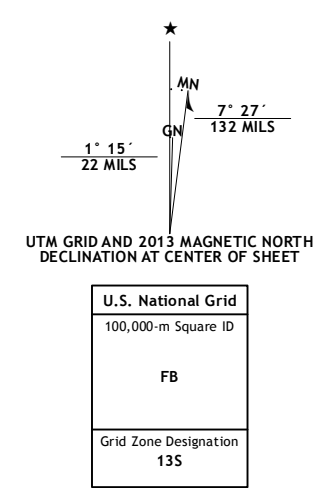


Produced by the United States Geological Survey  
North American Datum of 1983 (NAD83)  
World Geodetic System of 1984 (WGS84). Projection and  
1 000-meter grid: Universal Transverse Mercator, Zone 13S  
10 000-foot ticks: Colorado Coordinate System of 1983 (south  
zone)

Imagery.....NAIP, July 2011  
Roads.....©2006-2012 TomTom  
Roads within US Forest Service Lands.....FS Topo Data  
with limited Forest Service updates, 2013  
Names.....GNIS, 2013  
Hydrography.....National Hydrography Dataset, 2011  
Contours.....National Elevation Dataset, 2006  
Boundaries.....Census, IBWC, IBC, USGS, 1972 - 2012  
Public Land Survey System.....BLM, 2011



**ROAD CLASSIFICATION**

	Expressway		Local Connector
	Secondary Hwy		4WD
	Ramp		US Route
	Interstate Route		FS Passenger Route
	FS Primary Route		FS High Clearance Route
	State Route		

Check with local Forest Service unit for current travel conditions and restrictions.

**QUADRANGLE LOCATION**

Walker Canyon	Deora	McEndree Ranch
Table Mesa	Pritchett NW	Harbord
Utleyville	Lone Rock	Pritchett