

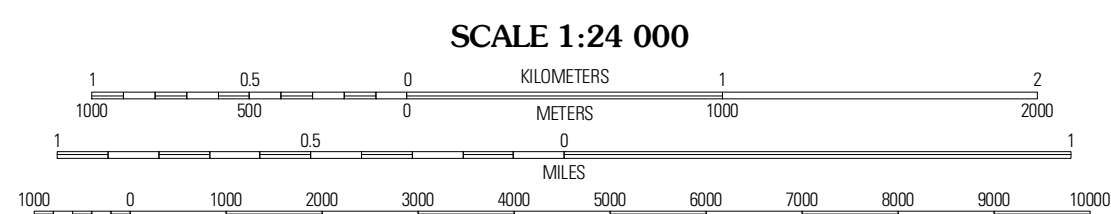


Produced by the United States Geological Survey
North American Datum of 1983 (NAD83)
World Geodetic System of 1984 (WGS84). Projection and
10 000-foot ticks: Colorado Coordinate System of 1983
(north zone)

Imagery.....N.A.I.P. June 2009
Roads.....2006-2010 Tele Atlas
Names.....GNIS, 2008
Hydrography.....National Hydrography Dataset, 2009
Contours.....National Elevation Dataset, 2007

UTM GRID AND 2011 MAGNETIC NORTH
DECLINATION AT CENTER OF SHEET

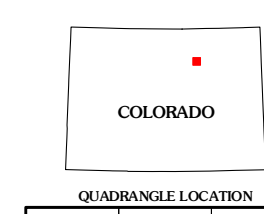
U.S. National Grid	18N
100,000m Square ID	EE
Grid Zone Designation	18N



SCALE 1:24 000

CONTOUR INTERVAL 10 FEET
NORTH AMERICAN VERTICAL DATUM OF 1988

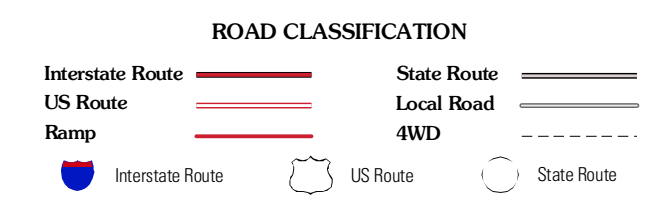
This map was produced to conform with version 0.5.10 of the
draft USGS Standards for 7.5-Minute Quadrangle Maps.
A metadata file associated with this product is draft version 0.5.11



QUADRANGLE LOCATION

Kleg Ranch	Tampa	Roggen
Keenesburg	Prospect Valley	South Roggen
Horse Creek	Sunnydale	Living Springs

ADJOINING 7.5 QUADRANGLES



ROAD CLASSIFICATION

PROSPECT VALLEY, CO
2010