

Produced by the United States Geological Survey North American Datum of 1983 (NAD83) World Geodetic System of 1984 (WGS84)...

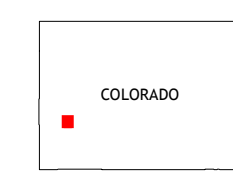
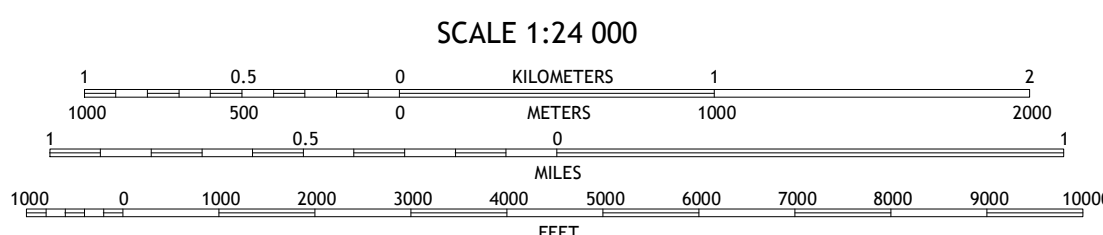
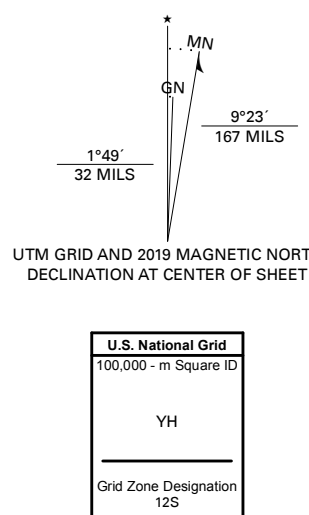
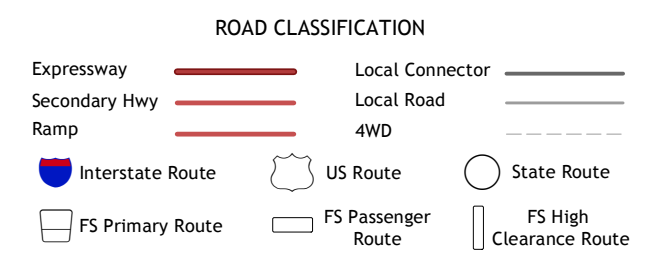


Table with 3 columns and 3 rows showing adjacent quadrangles and their names: 1 Davis Point, 2 Dry Creek Basin, 3 Montrose West, 4 Antone Spring, 5 Government Springs, 6 Sanborn Park, 7 Hotchkiss Reservoir, 8 Horseshoe Peak.



Check with local Forest Service unit for current travel conditions and restrictions.

PRYOR CREEK, CO 2019

