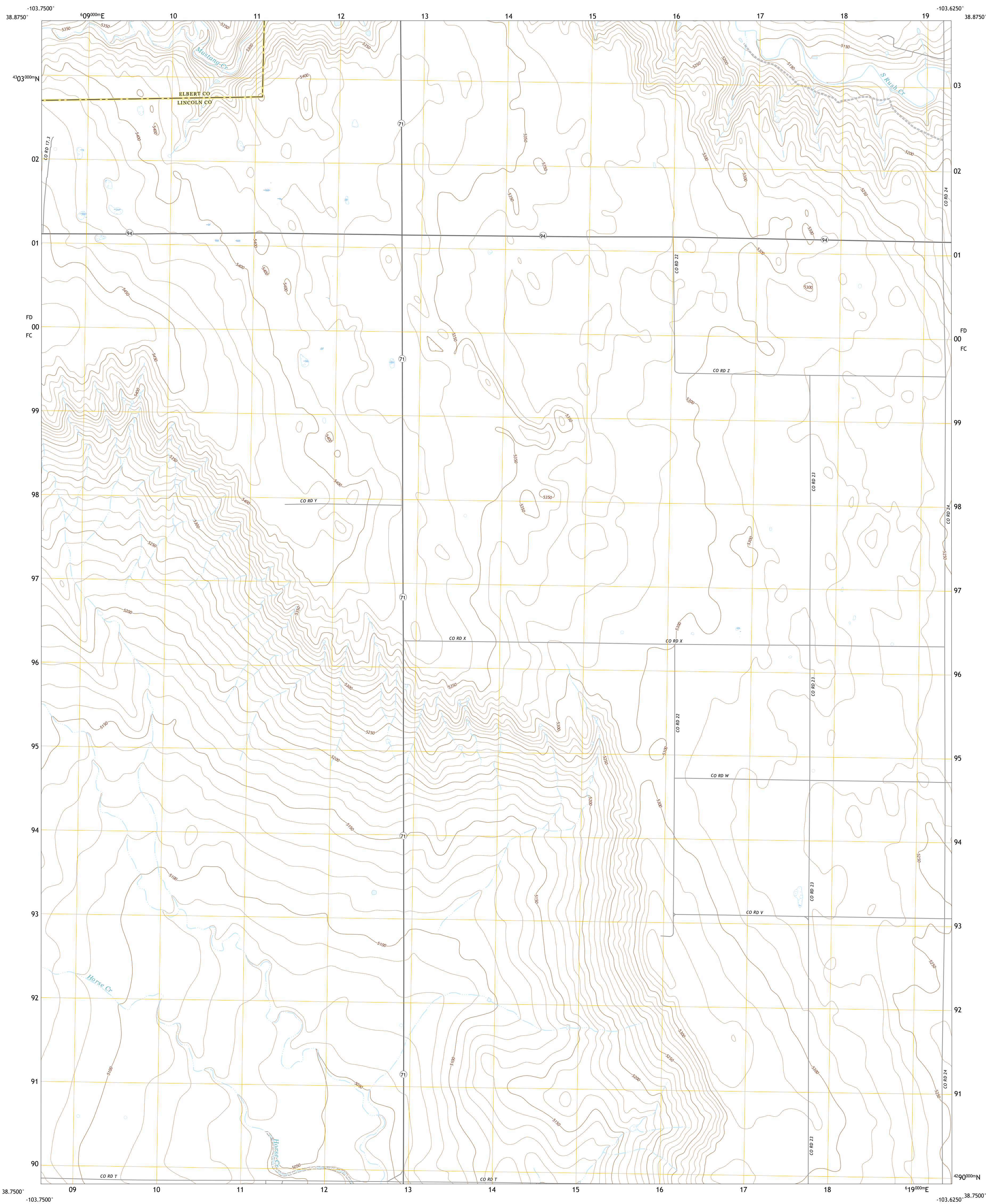




U.S. DEPARTMENT OF THE INTERIOR  
U.S. GEOLOGICAL SURVEY


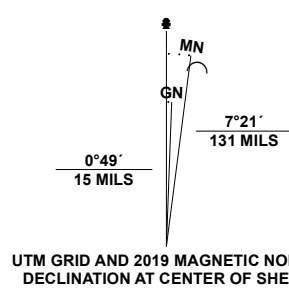


PUNKIN CENTER QUADRANGLE  
COLORADO  
7.5-MINUTE SERIES

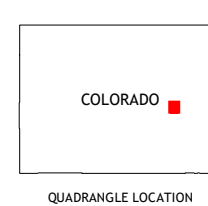


Produced by the United States Geological Survey  
North American Datum of 1983 (NAD83)  
World Geodetic System of 1984 (WGS84). Projection and  
1000-meter grid: Universal Transverse Mercator, Zone 13S  
This map is not a legal document. Boundaries may be  
generalized for this map scale. Private lands within government  
reservations may not be shown. Obtain permission before  
entering private lands.

Imagery: NAIP, August 2017 - November 2017  
Roads: U.S. Census Bureau, 2016  
Names: GNS, Not Available  
Hydrography: National Hydrography Dataset, 2002 - 2018  
Contours: National Elevation Dataset, 2007  
Boundaries: Multiple sources; see metadata file 2019 - 2021  
Public Land Survey System: BLM, 2021  
Wetlands: FWS National Wetlands Inventory 1974

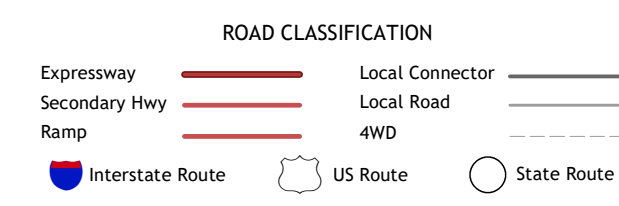


CONTOUR INTERVAL 10 FEET  
NORTH AMERICAN VERTICAL DATUM OF 1988  
This map was produced to conform with the  
National Geospatial Program US Topo Product Standard.



1	2	3
4	<b>5</b>	6
7	8	9

- 1 Kutch
- 2 Punkin Center NW
- 3 Beckman Lake
- 4 Kutch SE
- 5 Stanley Gulch
- 6 Peace Valley
- 7 Forder
- 8 Karval



PUNKIN CENTER, CO  
2022

