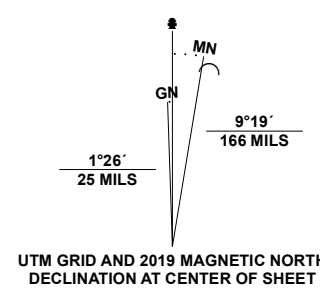


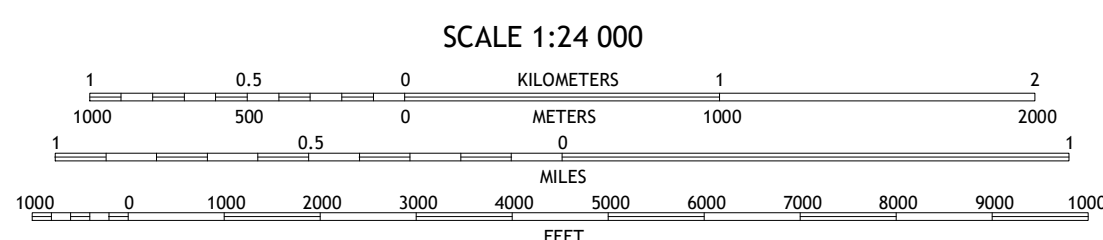
**Produced by the United States Geological Survey**

North American Datum of 1983 (NAD83)  
World Geodetic System of 1984 (WGS84), Projection and  
1 000-meter grid/Universal Transverse Mercator, Zone 13T  
This map is not a legal document. Boundaries may be  
generalized for this map scale. Private lands within government  
reservations may not be shown. Obtain permission before  
entering private lands.

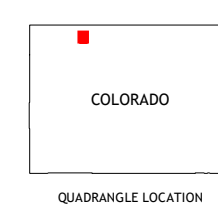
Imagery.....NAIP, August 2017 - January 2018  
Roads.....U.S. Census Bureau, 2016 - 2016  
Roads within US Forest Service Lands with limited Forest Service updates, 2013  
Names.....National Hydrography Dataset, 2003 - 2019  
Hydrography.....National Hydrography Dataset, 2003 - 2019  
Contours.....National Elevation Dataset, 2003  
Boundaries.....Multiple sources; see metadata file 2017 - 2021  
Public Land Survey System.....BLM, 2021  
Wetlands.....FWS National Wetlands Inventory, 1983



U.S. National Grid	
100,000 - m Square ID	9-19
CF	00
CE	00
Grid Zone Designation: 13T	



CONTOUR INTERVAL 40 FEET  
NORTH AMERICAN VERTICAL DATUM OF 1988  
This map was produced to conform with the  
National Geospatial Program US Topo Product Standard.



1	2	3
4	5	6
7	8	

- ADJOINING QUADRANGLES
- 1 Buck Point
  - 2 Bears Ears Peaks
  - 3 Meaden Peak
  - 4 Slide Mountain
  - 5 Pilot Knob
  - 6 Rock Spring Gulch
  - 7 Hooker Mountain
  - 8 Wolf Mountain

**ROAD CLASSIFICATION**

Expressway	Local Connector
Secondary Hwy	Local Road
Ramp	4WD
Interstate Route	US Route
FS Primary Route	FS Passenger Route
	FS High Clearance Route

Check with local Forest Service unit  
for current travel conditions and restrictions.

**QUAKER MOUNTAIN, CO**  
2022

