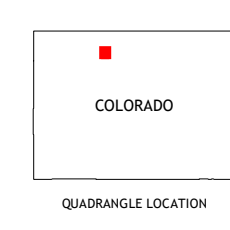
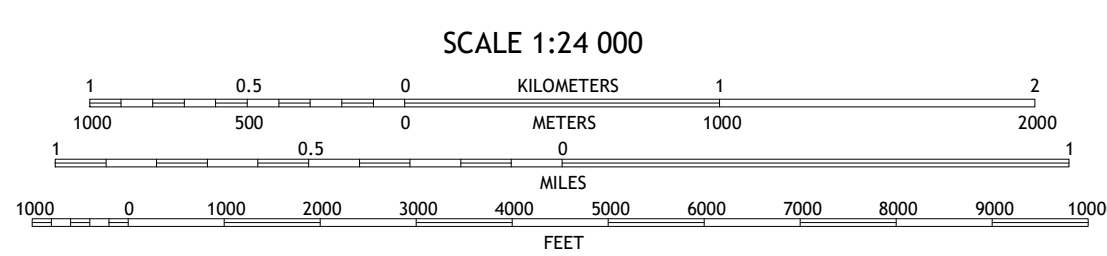
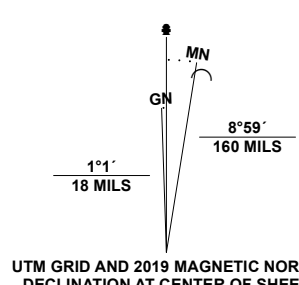


40.3750° -106.6250° 63 64 65 66 67 68 69 70 71 72 -106.5000° 40.5000°

Produced by the United States Geological Survey

North American Datum of 1983 (NAD83) World Geodetic System of 1984 (WGS84) Projection and 1000-meter grid/Universal Transverse Mercator, Zone 13T



ADJOINING QUADRANGLES table with 8 cells and corresponding peak names: 1 Buffalo Pass, 2 Teal Lake, 3 Coalmont, 4 Mount Werner, 5 Spicer Peak, 6 Walton Peak, 7 Lake Agnes, 8 Whiteley Peak

ROAD CLASSIFICATION table: Expressway, Secondary Hwy, Interstate Route, FS Primary Route, Local Connector, Local Road, 4WD, US Route, FS Passenger Route, State Route, FS High Clearance Route

Check with local Forest Service unit for current travel conditions and restrictions.

RABBIT EARS PEAK, CO 2022

