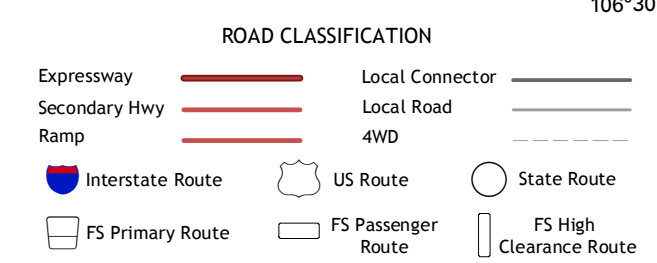
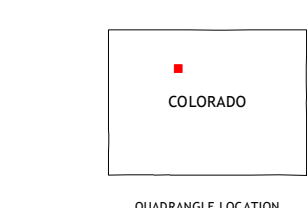
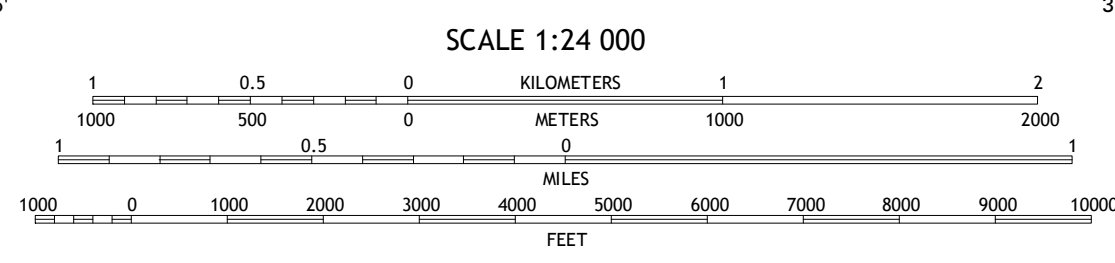
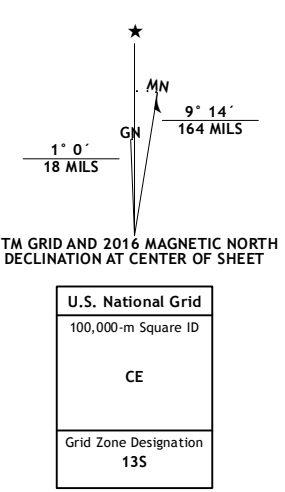


Produced by the United States Geological Survey North American Datum of 1983 (NAD83) World Geodetic System of 1984 (WGS84). Projection and 1000-meter grid: Universal Transverse Mercator, Zone 13S 10 000-foot ticks: Colorado Coordinate System of 1983 (north and central zones)



ADJOINING QUADRANGLES table with 3 columns and 8 rows. Row 1: 1 Lynx Pass, 2 Gore Pass, 3 Kiemmeling. Row 2: 4 McCoy, 5 Sheephorn Mountain. Row 3: 6 State Bridge, 7 Lava Creek, 8 Piney Peak.

RADIUM, CO 2016

