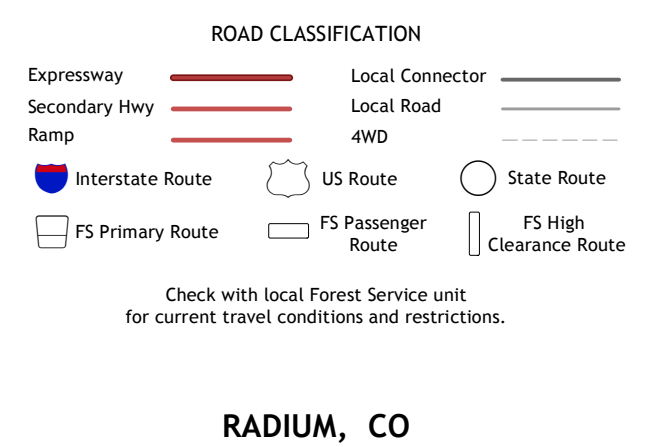
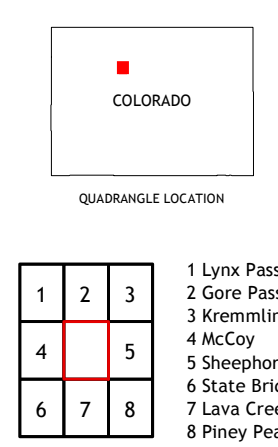
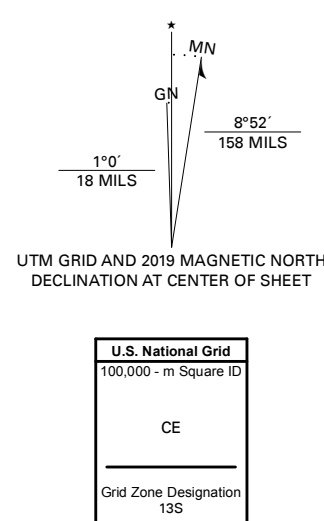


Produced by the United States Geological Survey
North American Datum of 1983 (NAD83)
World Geodetic System of 1984 (WGS84). Projection and
1 000-meter grid: Universal Transverse Mercator, Zone 13S
This map is not a legal document. Boundaries may be
generalized for this map scale. Private lands within government
reservations may not be shown. Obtain permission before
entering private lands.

Imagery: N.A.P., October 2017 - January 2018
Roads: U.S. Census Bureau, 2016
Roads within US Forest Service Lands: FSTopo
Data with limited Forest Service updates, 2013 - 2016
Names: GNIS, 1978 - 2017
Hydrography: National Hydrography Dataset, 2003 - 2019
Contours: National Elevation Dataset, 2004 - 2005
Boundaries: Multiple sources; see metadata file, 2017 - 2018
Public Land Survey System: BLM, 2018
Wetlands: FWS National Wetlands Inventory 1983 - 1984



RADIUM, CO
2019

