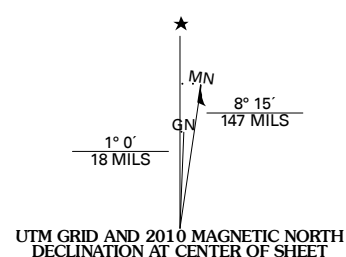


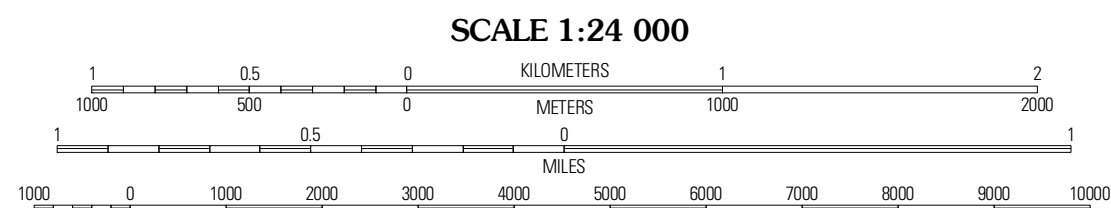


Produced by the United States Geological Survey
North American Datum of 1983 (NAD83)
Roads.....62006-2010 Title Atlas
Names.....GNIS, 2008
Hydrography.....National Hydrography Dataset, 2009
Contours.....National Elevation Dataset, 2007

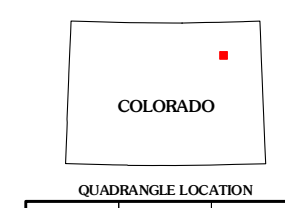
Imagery.....NAIP, August 2009
Roads.....62006-2010 Title Atlas
Names.....GNIS, 2008
Hydrography.....National Hydrography Dataset, 2009
Contours.....National Elevation Dataset, 2007



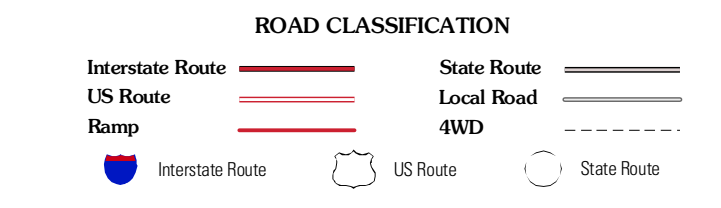
U.S. National Grid	100,000m Square ID
FE	
Grid Zone Designation	13T



CONTOUR INTERVAL 10 FEET
NORTH AMERICAN VERTICAL DATUM OF 1988
This map was produced to conform with version 0.5.10 of the
draft USGS Standards for 7.5-Minute Quadrangle Maps.
A metadata file associated with this product is draft version 0.5.11



COLORADO		
Miller Branch	Pinneo	Fremont Bore
Gary	Rago	Pinneo SE
Woodrose	Antelope Creek West	Antelope Creek East



RAGO, CO
2010