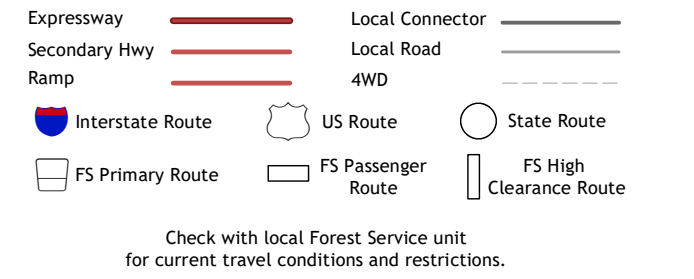
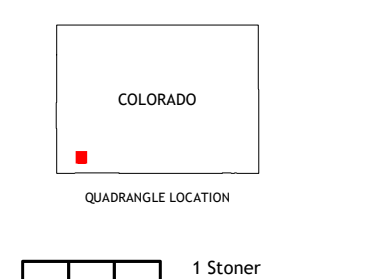
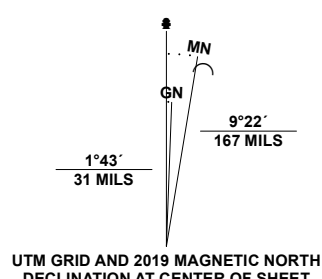


Produced by the United States Geological Survey

North American Datum of 1983 (NAD83) World Geodetic System of 1984 (WGS84) Projection and 1 000-meter grid/Universal Transverse Mercator, Zone 12S This map is not a legal document. Boundaries may be generalized for this map scale. Private lands within government reservations may not be shown. Obtain permission before entering private lands.

Imagery: NAIP, September 2017 - January 2018 U.S. Census Bureau, 2016 Data with limited Forest Service updates, 2013 National Hydrography Dataset, 2003 Contours: National Elevation Dataset, 2001 Public Land Survey System, BLM, 2021 Wetlands: FWS National Wetlands Inventory 1985, 1987



Check with local Forest Service unit for current travel conditions and restrictions. RAMPART HILLS, CO 2022

Table with 3 columns and 3 rows showing adjacent quadrangles: 1 Stoner, 2 Wallace Ranch, 3 Orphan Butte, 4 Millwood, 5 La Plata, 6 Mancos, 7 Thompson Park, 8 Hesperus

