



U.S. DEPARTMENT OF THE INTERIOR  
U. S. GEOLOGICAL SURVEY

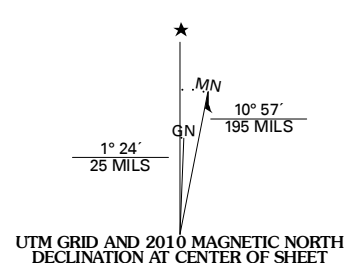


RANGELY QUADRANGLE  
COLORADO  
7.5-MINUTE SERIES

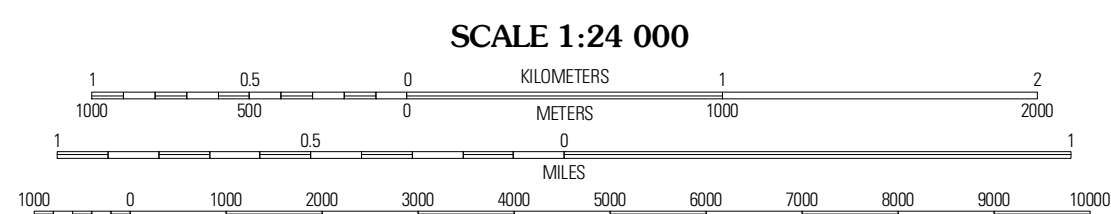


Produced by the United States Geological Survey  
North American Datum of 1983 (NAD83)  
World Geodetic System of 1984 (WGS84). Projection and  
1 000-meter grid: Universal Transverse Mercator, Zone 12T  
10 000-foot ticks: Colorado Coordinate System of 1983  
(north zone)

Imagery.....NAIP, June 2009  
Roads.....62006-2010 T-4e Atlas  
Names.....GNIS, 2008  
Hydrography.....National Hydrography Dataset, 2009  
Contours.....National Elevation Dataset, 2006

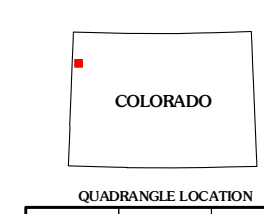


U.S. National Grid
100,000m Square ID
XX
Grid Zone Designation
12T



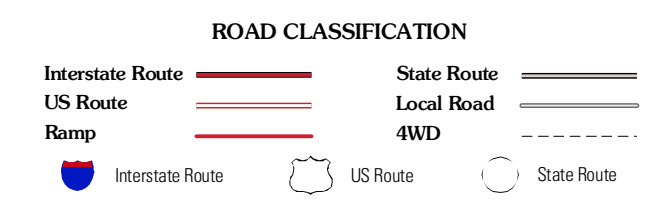
CONTOUR INTERVAL 20 FEET  
NORTH AMERICAN VERTICAL DATUM OF 1988

This map was produced to conform with version 0.5.10 of the  
draft USGS Standards for 7.5-Minute Quadrangle Maps.  
A metadata file associated with this product is draft version 0.5.11



Millen Hill	Rangely NE	Cactus Reservoir
Busty Point	Rangely	Gilliam Draw
Barata Ridge	Water Canyon	Philadelphite Creek

ADJOINING 7.5 QUADRANGLES



RANGELY, CO  
2010