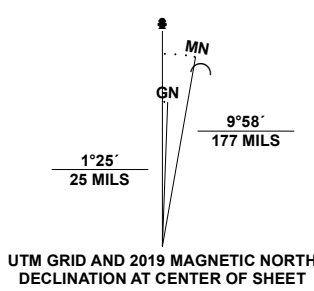


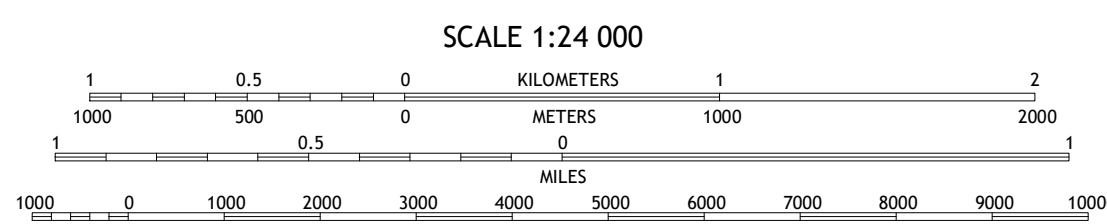
**Produced by the United States Geological Survey**

North American Datum of 1983 (NAD83)  
World Geodetic System of 1984 (WGS84). Projection and  
1 000-meter grid/Universal Transverse Mercator, Zone 12T12S  
This map is not a legal document. Boundaries may be  
generalized for this map scale. Private lands within government  
reservations may not be shown. Obtain permission before  
entering private lands.

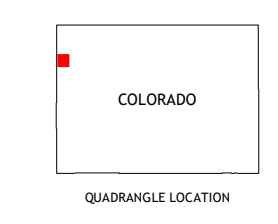
|                           |   |
|---------------------------|---|
| Imagery                   | .....NAIP, September 2017 - January 2018            |
| Roads                     | .....U.S. Census Bureau, 2016                       |
| Names                     | .....GNIS, 1978 - 2021                              |
| Hydrography               | .....National Hydrography Dataset, 2003 - 2021      |
| Contours                  | .....National Elevation Dataset, 2006               |
| Boundaries                | .....Multiple sources; see metadata file 2019, 2021 |
| Public Land Survey System | .....BLM, 2021                                      |
| Wetlands                  | .....FWS National Wetlands Inventory, 2009          |



|                       |                       |
|-----------------------|-----------------------|
| U.S. National Grid    | 100,000 - m Square ID |
| Grid Zone Designation | 12T                   |
|                       | 121                   |
|                       | 121                   |



CONTOUR INTERVAL 20 FEET  
NORTH AMERICAN DATUM OF 1988  
This map was produced to conform with the  
National Geospatial Program US Topo Product Standard.



|   |   |   |
|---|---|---|
| 1 | 2 | 3 |
| 4 | 5 | 6 |
| 7 | 8 |   |

ADJOINING QUADRANGLES

**ROAD CLASSIFICATION**

|                  |                 |
|------------------|-----------------|
| Expressway       | Local Connector |
| Secondary Hwy    | Local Road      |
| Ramp             | 4WD             |
| Interstate Route | US Route        |
|                  | State Route     |

**RANGELY, CO**  
2022

