

Produced by the United States Geological Survey
North American Datum of 1983 (NAD83)
World Geodetic System of 1984 (WGS84)
Projection and 1 000-meter grid: Universal Transverse Mercator, Zone 13T
This map is not a legal document. Boundaries may be generalized for this map scale. Private lands within government reservations may not be shown. Obtain permission before entering private lands.

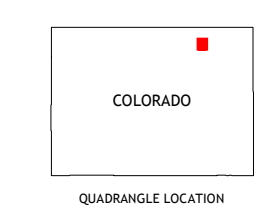

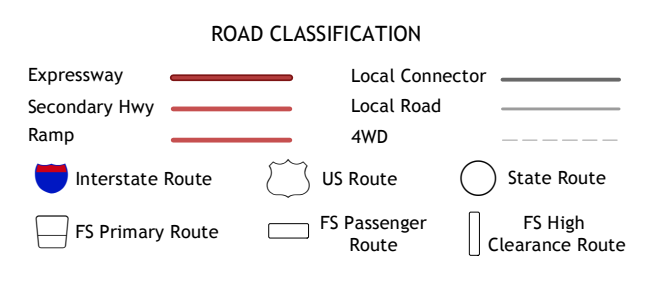


Table with 3 columns and 3 rows showing adjacent quadrangles and their names: 1 Raymer NW, 2 Raymer NE, 3 Stoneham NW, 4 Buckingham, 5 Stoneham, 6 Judson Hills, 7 Peace Valley School, 8 Dead Horse Springs.



RAYMER, CO 2019

