

Produced by the United States Geological Survey

North American Datum of 1983 (NAD83) World Geodetic System of 1984 (WGS84) 1 000-meter grid/Universal Transverse Mercator, Zone 13S

This map is not a legal document. Boundaries may be generalized for this map scale. Private lands within government reservations may not be shown. Obtain permission before entering private lands.

Imagery: N.A.I.P., September 2017 - October 2017

Roads: U.S. Census Bureau, 2016

Roads within US Forest Service Lands: FSTopo Data with limited Forest Service updates, 2013

Names: National Hydrography Dataset, 2016

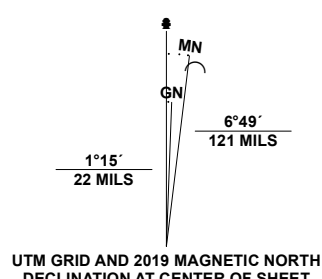
Hydrography: National Hydrography Dataset, 2016

Contours: National Elevation Dataset, 2011

Boundaries: Multiple sources; see metadata file 2017

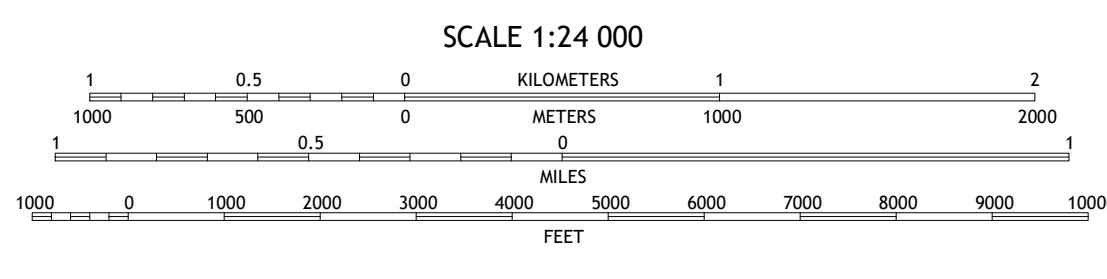
Public Land Survey System: BLM, 2021

Wetlands: FWS National Wetlands Inventory, 1975

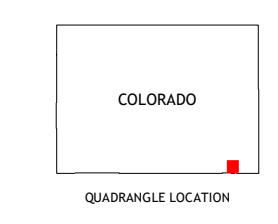


UTM GRID AND 2019 MAGNETIC NORTH DECLINATION AT CENTER OF SHEET

U.S. National Grid	100,000 - m Square ID
FB	
Grid Zone Designation	13S



CONTOUR INTERVAL 10 FEET NORTH AMERICAN VERTICAL DATUM OF 1988 This map was produced to conform with the National Geospatial Program US Topo Product Standard.



ADJOINING QUADRANGLES

1	2	3
4	5	6
7	8	

1 Utleyville
2 Lone Rock
3 Pritchett
4 Carrizo Mountain
5 Edler
6 Furnish Canyon East
7 Big Hole Canyon
8 Tubbs Springs

ROAD CLASSIFICATION

Expressway	Local Connector
Secondary Hwy	Local Road
Ramp	4WD
Interstate Route	US Route
FS Primary Route	FS Passenger Route
	FS High Clearance Route
	State Route

Check with local Forest Service unit for current travel conditions and restrictions.

READER LAKE, CO 2022

