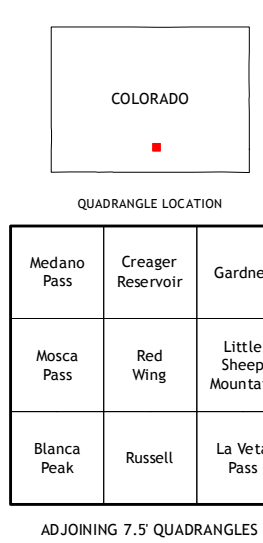
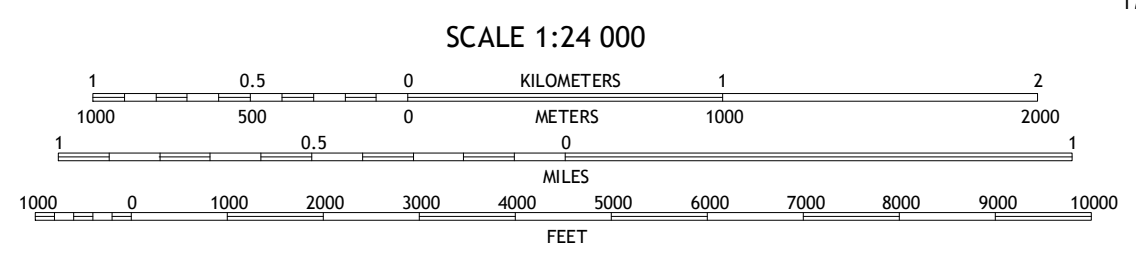
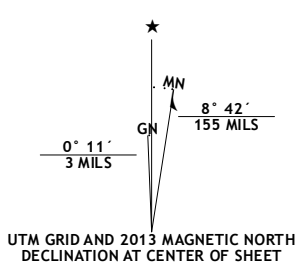


Produced by the United States Geological Survey North American Datum of 1983 (NAD83) World Geodetic System of 1984 (WGS84) Projection and 1 000-meter grid: Universal Transverse Mercator, Zone 13S 10 000-foot ticks: Colorado Coordinate System of 1983 (south zone)



- ROAD CLASSIFICATION: Expressway, Secondary Hwy, Interstate Route, FS Primary Route, Local Connector, Local Road, 4WD, US Route, FS Passenger Route, State Route, FS High Clearance Route

Imagery: NAI, September 2011 Roads: 2006-2012 TomTom Roads within US Forest Service Lands: FSTopo Data with limited Forest Service updates, 2013 Names: GNIS, 2013 Hydrography: National Hydrography Dataset, 2011 Contours: National Elevation Dataset, 2005 Boundaries: Census, IBWC, IBC, USGS, 1972-2012 Public Land Survey System, BUM, 2011

U.S. National Grid 100,000-m Square ID DB Grid Zone Designation 13S

This map was produced to conform with the National Geospatial Program US Topo Product Standard, 2011. A metadata file associated with this product is draft version 0.6.14

RED WING, CO 2013

ADJOINING 7.5 QUADRANGLES