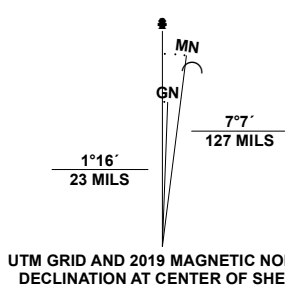



Produced by the United States Geological Survey

North American Datum of 1983 (NAD83)
World Geodetic System of 1984 (WGS84), Projection and
1 000-meter grid/Universal Transverse Mercator, Zone 13T
This map is not a legal document. Boundaries may be
generalized for this map scale. Private lands within government
reservations may not be shown. Obtain permission before
entering private lands.

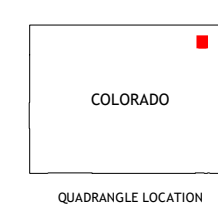
Imagery.....NAIP, July 2017 - October 2017
Roads.....U.S. Census Bureau, 2016
Names.....GNIS, 2020
Hydrography.....National Hydrography Dataset, 2004 - 2020
Contours.....National Elevation Dataset, 2021
Boundaries.....Multiple sources; see metadata file, 2019 - 2021
Public Land Survey System.....BLM, 2021
Wetlands.....FWS National Wetlands Inventory, 1975



UTM GRID AND 2019 MAGNETIC NORTH
DECLINATION AT CENTER OF SHEET



CONTOUR INTERVAL 10 FEET
NORTH AMERICAN VERTICAL DATUM OF 1988
This map was produced to conform with the
National Geospatial Program US Topo Product Standard.



QUADRANGLE LOCATION

1	2	3
4	5	6
7	8	

ADJOINING QUADRANGLES

- 1 Sterling North
- 2 Galien
- 3 Uhler Ranch
- 4 Sterling South
- 5 Leroy
- 6 Buffalo Springs Ranch NW
- 7 Buffalo Springs Ranch NE
- 8 Glacken Hill

ROAD CLASSIFICATION	
Expressway	Local Connector
Secondary Hwy	Local Road
Ramp	4WD
Interstate Route	US Route
	State Route

REIRADON HILL, CO
2022

