

Produced by the United States Geological Survey North American Datum of 1983 (NAD83) World Geodetic System of 1984 (WGS84) Projection and 1 000-meter grid/Universal Transverse Mercator, Zone 12S This map is not a legal document. Boundaries may be generalized for this map scale. Private lands within government reservations may not be shown. Obtain permission before entering private lands.

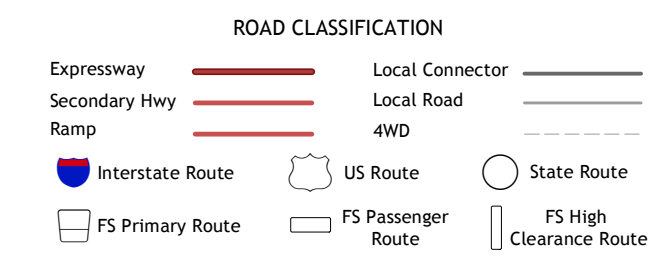
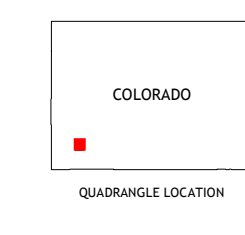
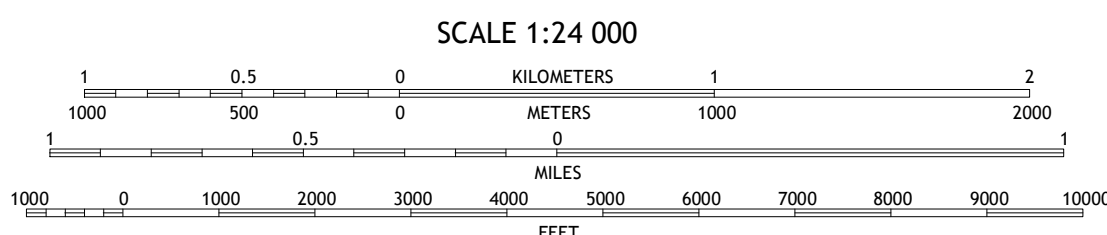



Table with 3 columns and 3 rows showing spot heights and elevations for various landmarks like Groundhog Mountain, Dolores Peak, Mount Wilson, etc.

RICO, CO 2019

