
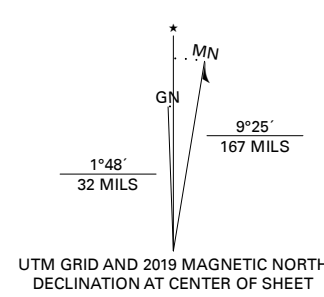


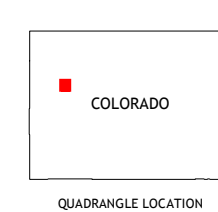
Produced by the United States Geological Survey

North American Datum of 1983 (NAD83) World Geodetic System of 1984 (WGS84) 1 000-meter grid/Universal Transverse Mercator, Zone 13S This map is not a legal document. Boundaries may be generalized for this map scale. Private lands within government reservations may not be shown. Obtain permission before entering private lands.

Imagery: NAIP, October 2017 - January 2018
Roads: U.S. Census Bureau, 2016
Names: GNS, 1978 - 2018
Hydrography: National Hydrography Dataset, 2002 - 2019
Contours: National Elevation Dataset, 2018
Boundaries: Multiple sources; see metadata file, 2017 - 2018
Public Land Survey System: BLM, 2018
Wetlands: FWS National Wetlands Inventory 1983 - 2009



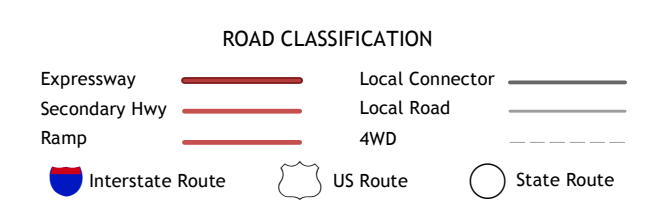
CONTOUR INTERVAL 40 FEET NORTH AMERICAN DATUM OF 1988 This map was produced to conform with the National Geospatial Program US Topo Product Standard, 2011. A metadata file associated with this product is draft version 0.6.18



ADJOINING QUADRANGLES

1	2	3
4	5	6
7	8	

- 1 Rio Blanco
- 2 Horse Mountain
- 3 Rifle Falls
- 4 Arvix Points
- 5 Silt
- 6 Rullison
- 7 North Mamm Peak
- 8 Hunter Mesa



RIFLE, CO 2019

