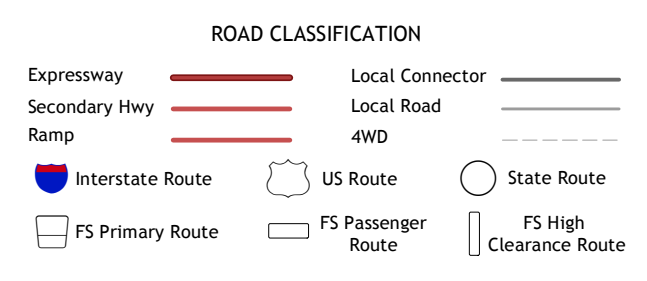
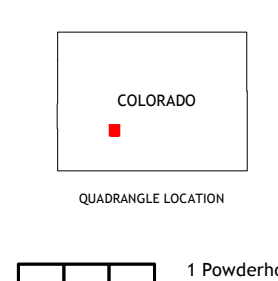



Produced by the United States Geological Survey  
North American Datum of 1983 (NAD83)  
World Geodetic System of 1984 (WGS84). Projection and 1 000-meter grid-Universal Transverse Mercator, Zone 13S  
This map is not a legal document. Boundaries may be generalized for this map scale. Private lands within government reservations may not be shown. Obtain permission before entering private lands.



ADJOINING QUADRANGLES

1	2	3
4	5	6
7	8	9

- 1 Powderhorn
- 2 Spring Hill Creek
- 3 Sawtooth Mountain
- 4 Rudolph Hill
- 5 Cold Springs Park
- 6 Mineral Mountain
- 7 Stewart Peak
- 8 Elk Park

ROCK CREEK PARK, CO  
2019

