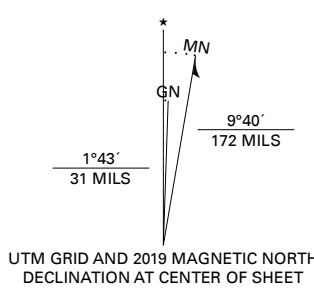




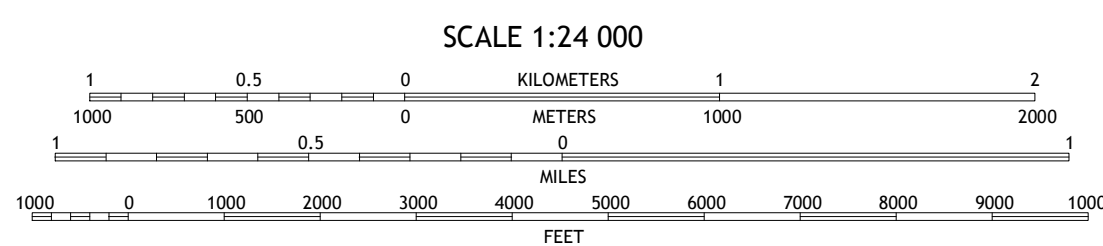
Produced by the United States Geological Survey

North American Datum of 1983 (NAD83)
World Geodetic System of 1984 (WGS84). Projection and
1 000-meter grid/Universal Transverse Mercator, Zone 12S
This map is not a legal document. Boundaries may be
generalized for this map scale. Private lands within government
reservations may not be shown. Obtain permission before
entering private lands.

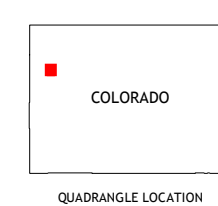
ImageryNAIP, September 2017 - January 2018
RoadsU.S. Census Bureau, 2016
NamesGNIS, 1978 - 2018
HydrographyNational Hydrography Dataset, 2003 - 2019
ContoursNational Elevation Dataset, 2006 - 2018
BoundariesMultiple sources; see metadata file, 2017 - 2018
Public Land Survey SystemBLM, 2018
WetlandsFWS National Wetlands Inventory, 2009



U.S. National Grid	100,000 - m Square ID
YK	
Grid Zone Designation	12S



CONTOUR INTERVAL 20 FEET
NORTH AMERICAN VERTICAL DATUM OF 1988
This map was produced to conform with the
National Geospatial Program US Topo Product Standard, 2011.
A metadata file associated with this product is draft version 0.6.18



1	2	3
4	5	6
7	8	

ADJOINING QUADRANGLES

- 1 Wolf Ridge
- 2 Square S Ranch
- 3 Greasewood Gulch
- 4 Yankee Gulch
- 5 Jessup Gulch
- 6 Figure Four Spring
- 7 Bull Fork
- 8 Cutoff Gulch

ROAD CLASSIFICATION	
	Expressway
	Secondary Hwy
	Ramp
	Local Connector
	Local Road
	4WD
	US Route
	State Route

ROCK SCHOOL, CO
2019

