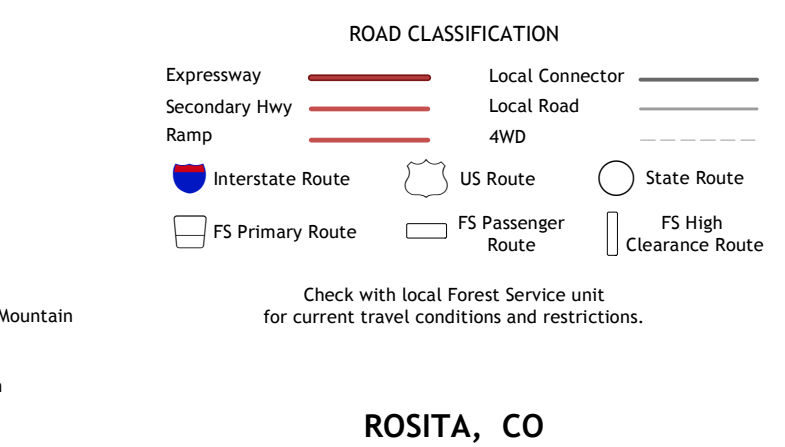
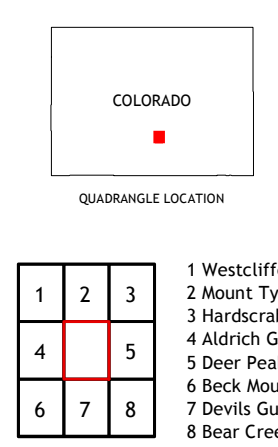



Produced by the United States Geological Survey
North American Datum of 1983 (NAD83)
World Geodetic System of 1984 (WGS84). Projection and 1 000-meter grid: Universal Transverse Mercator, Zone 13S
This map is not a legal document. Boundaries may be generalized for this map scale. Private lands within government reservations may not be shown. Obtain permission before entering private lands.



ADJOINING QUADRANGLES

1	2	3
4	5	6
7	8	

1 Westcliffe
2 Mount Tyndall
3 Hardscrabble Mountain
4 Aldrich Gulch
5 Deer Peak
6 Beck Mountain
7 Devils Gulch
8 Bear Creek

ROSITA, CO
2019

