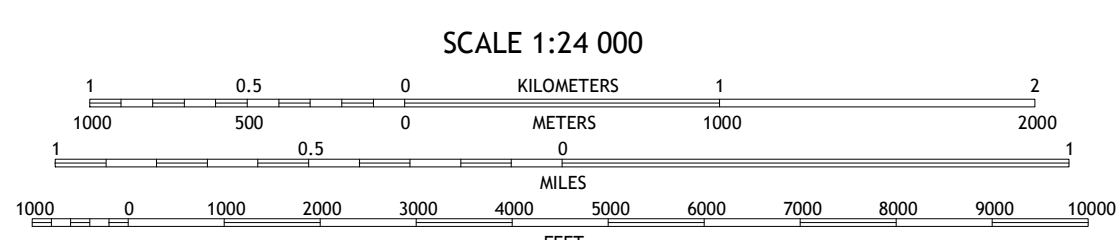
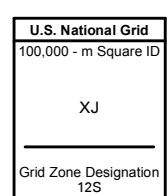
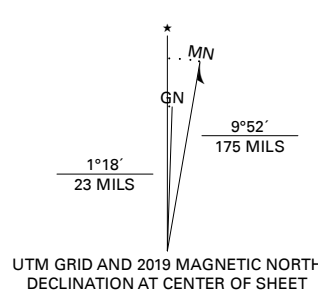


Produced by the United States Geological Survey

North American Datum of 1983 (NAD83) World Geodetic System of 1984 (WGS84) Projection and 1 000-meter grid/Universal Transverse Mercator, Zone 12S This map is not a legal document. Boundaries may be generalized for this map scale. Private lands within government reservations may not be shown. Obtain permission before entering private lands.

Imagery: NAIP, October 2017 - January 2018 Roads: U.S. Census Bureau, 2016 Names: GNS, 1978 - 2018 Hydrography: National Hydrography Dataset, 2002 Contours: National Elevation Dataset, 2000 Boundaries: Multiple sources; metadata file 2019 Public Land Survey System: BLM, 2018 Wetlands: FWS National Wetlands Inventory 1983



CONTOUR INTERVAL 40 FEET NORTH AMERICAN VERTICAL DATUM OF 1988

This map was produced to conform with the National Geospatial Program US Topo Product Standard, 2011. A metadata file associated with this product is draft version 0.6.18

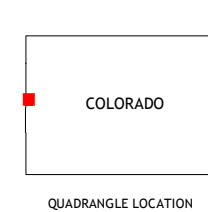


Table with 3 columns and 3 rows showing adjacent quadrangles. The center quadrangle (4, 4, 4) is highlighted in red.

- 1 Bar X Wash
2 Badger Wash
3 Highline Lake
4 Bitter Creek Well
5 Mack
6 Westwater
7 Sieber Canyon
8 Battleship Rock

- ROAD CLASSIFICATION
Expressway
Secondary Hwy
Ramp
Local Connector
Local Road
4WD
US Route
State Route

