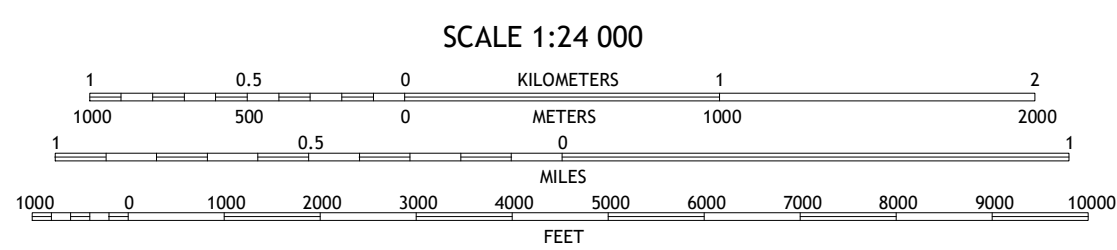
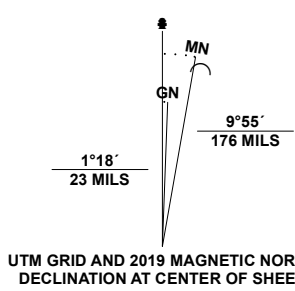


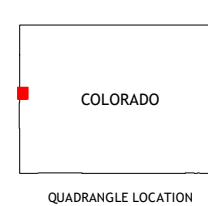
**Produced by the United States Geological Survey**

North American Datum of 1983 (NAD83)  
World Geodetic System of 1984 (WGS84). Projection and  
1 000-meter grid/Universal Transverse Mercator, Zone 12S  
This map is not a legal document. Boundaries may be  
generalized for this map scale. Private lands within government  
reservations may not be shown. Obtain permission before  
entering private lands.

Imagery.....NAIP, October 2017 - January 2018  
Roads.....U.S. Census Bureau, 2016  
Names.....GNIS, 1978 - 2018  
Hydrography.....National Hydrography Dataset, 2002 - 2021  
Contours.....National Elevation Dataset, 2017  
Boundaries.....Multiple sources; see metadata file, 2019 - 2021  
Public Land Survey System.....BLM, 2021  
Wetlands.....FWS National Wetlands Inventory, 1983



CONTOUR INTERVAL 40 FEET  
NORTH AMERICAN VERTICAL DATUM OF 1988  
This map was produced to conform with the  
National Geospatial Program US Topo Product Standard.



1	2	3
4	5	6
7	8	

- 1 Bar X Wash
- 2 Badger Wash
- 3 Highline Lake
- 4 Bitter Creek Well
- 5 Mack
- 6 Westwater
- 7 Sieber Canyon
- 8 Battleship Rock

- ROAD CLASSIFICATION**
- Expressway
  - Secondary Hwy
  - Ramp
  - Local Connector
  - Local Road
  - 4WD
  - US Route
  - State Route

