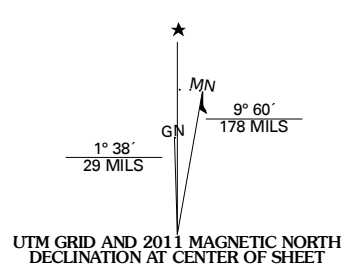


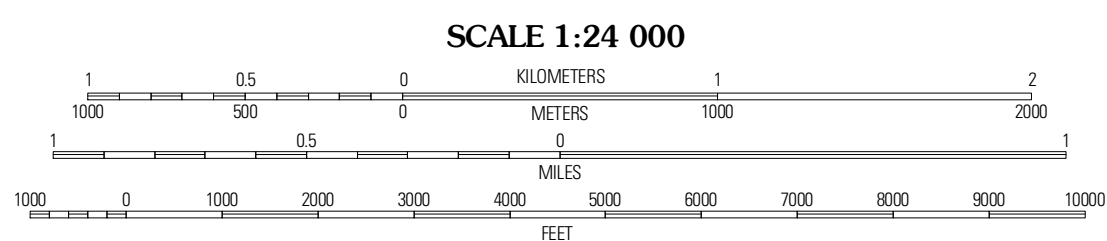


Produced by the United States Geological Survey
North American Datum of 1983 (NAD83)
World Geodetic System of 1984 (WGS84). Projection and
1 000-meter grid: Universal Transverse Mercator, Zone 13S
10 000-foot ticks: Colorado Coordinate System of 1983
(south zone)

Imagery.....NAIP, July 2009
Roads.....©2006-2010 Tele Atlas
Roads within US Forest Service Lands.....FS Topo Data
with limited Forest Service updates, 2009
Names.....GNIS, 2009
Hydrography.....National Hydrography Dataset, 2009
Contours.....National Elevation Dataset, 2004

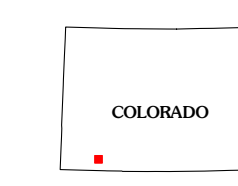


U.S. National Grid	100,000 Square Meters
88	
Grid Zone Designation	13S



CONTOUR INTERVAL 40 FEET
NORTH AMERICAN VERTICAL DATUM OF 1988

This map was produced to conform with version 0.5.10 of the
draft USGS Standards for 7.5-Minute Quadrangle Maps.
A metadata file associated with this product is draft version 0.5.13



Hermosa	Limon	Vallecito
Durango	Rules Hill	Ludwig
Lama	Cam	Bayfield

ADJOINING 7.5' QUADRANGLES

ROAD CLASSIFICATION

- Interstate Route (thick red line)
- US Route (red line)
- Ramp (red line with blue triangle)
- State Route (thin red line)
- Local Road (grey line)
- 4WD (dashed grey line)
- FS Primary Route (blue line with white circle)
- FS Passenger Route (blue line with white circle)
- FS High Clearance Route (blue line with white circle)
- State Route (thin red line)
- Local Road (grey line)
- 4WD (dashed grey line)
- FS Primary Route (blue line with white circle)
- FS Passenger Route (blue line with white circle)
- FS High Clearance Route (blue line with white circle)

Check with local Forest Service unit for current travel conditions and restrictions.

RULES HILL, CO
2011