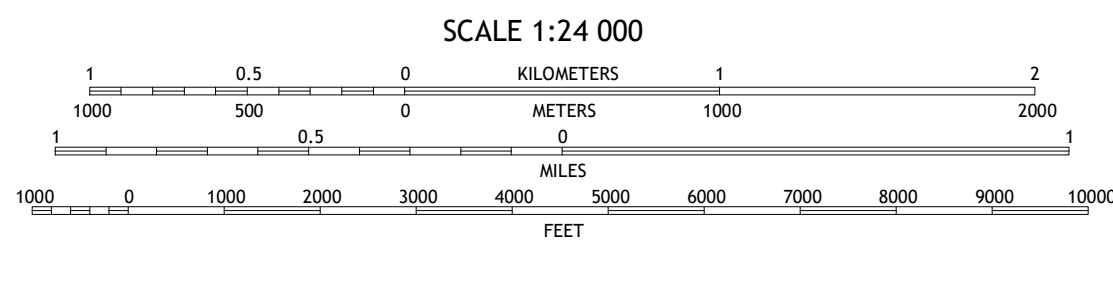
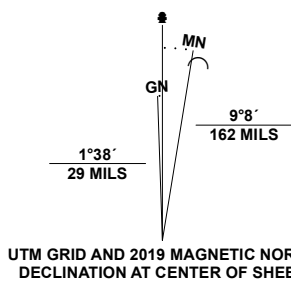


Produced by the United States Geological Survey

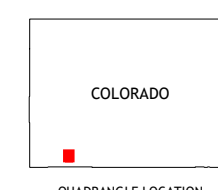
North American Datum of 1983 (NAD83) World Geodetic System of 1984 (WGS84) Projection and 1 000-meter grid/Universal Transverse Mercator, Zone 13S

This map is not a legal document. Boundaries may be generalized for this map scale. Private lands within government reservations may not be shown. Obtain permission before entering private lands.

Table with 2 columns: Feature Name and Date/Version. Includes Imagery, Roads, Names, Boundaries, and Wetlands.



CONTOUR INTERVAL 40 FEET NORTH AMERICAN VERTICAL DATUM OF 1988 This map was produced to conform with the National Geospatial Program US Topo Product Standard.



8x8 grid of adjacent quadrangles with numbers 1-8.

- 1 Hermosa 2 Lemon Reservoir 3 Vallecito Reservoir 4 Durango East 5 Ludwig Mountain 6 Loma Linda 7 Gem Village 8 Bayfield

ROAD CLASSIFICATION legend table with symbols for Expressway, Secondary Hwy, Interstate Route, FS Primary Route, Local Connector, Local Road, 4WD, US Route, FS Passenger Route, State Route, and FS High Clearance Route.

Check with local Forest Service unit for current trail conditions and restrictions.

RULES HILL, CO 2022

