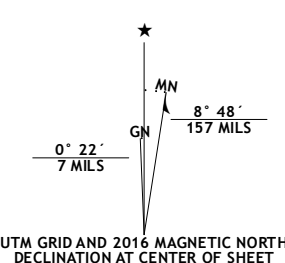
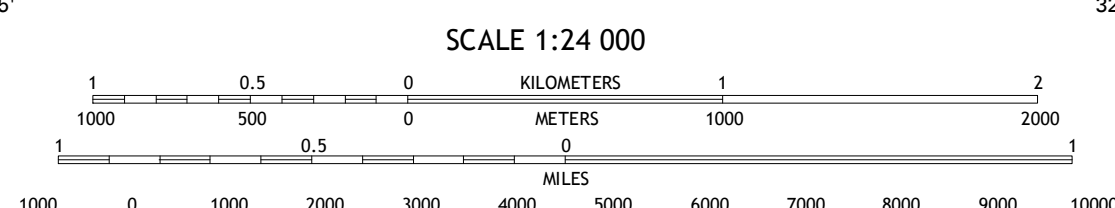


Produced by the United States Geological Survey North American Datum of 1983 (NAD83) World Geodetic System of 1994 (WGS84) Projection and 1000-foot ticks: Colorado Coordinate System of 1983 (north zone)

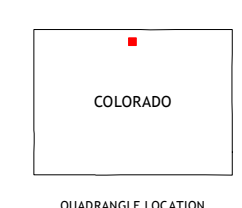
This map is not a legal document. Boundaries may be generalized for this map scale. Private lands within government reservations may not be shown. Obtain permission before entering private lands. Imagery: NIP, October 2013; U.S. Census Bureau, 2015; 2016; Roads within US Forest Service Lands: FSTopo Data with limited Forest Service updates, 2012 - 2016; Names: GHS, 2016; Hydrography: National Hydrography Dataset, 2013; Contours: National Elevation Dataset, 2001; Boundaries: Multiple sources; see metadata file 1972 - 2016; Public Land Survey System: BLM, 2011; Wetlands: FWS National Wetlands Inventory 1977 - 2014



U.S. National Grid 100,000-m Square ID table with columns for UTM Zone, Easting, and Northing.



CONTOUR INTERVAL 40 FEET NORTH AMERICAN VERTICAL DATUM OF 1988 This map was produced to conform with the National Geospatial Program US Topo Product Standard, 2011. A metadata file associated with this product is draft version 0.6.19



ROAD CLASSIFICATION table listing symbols for Expressway, Secondary Hwy, Ramp, Interstate Route, FS Primary Route, Local Connector, Local Road, 4WD, US Route, FS Passenger Route, State Route, FS High Clearance Route.

ADJOINING QUADRANGLES table with a 3x3 grid of numbers 1-9 and corresponding names like South Bald Mountain, Red Feather Lakes, etc.

Check with local Forest Service unit for current travel conditions and restrictions.

RUSTIC, CO 2016

