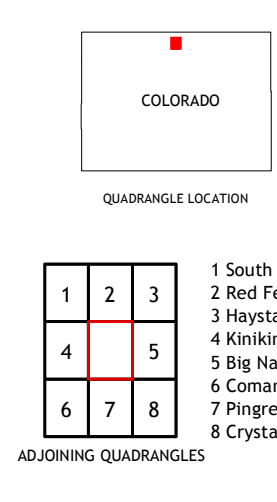
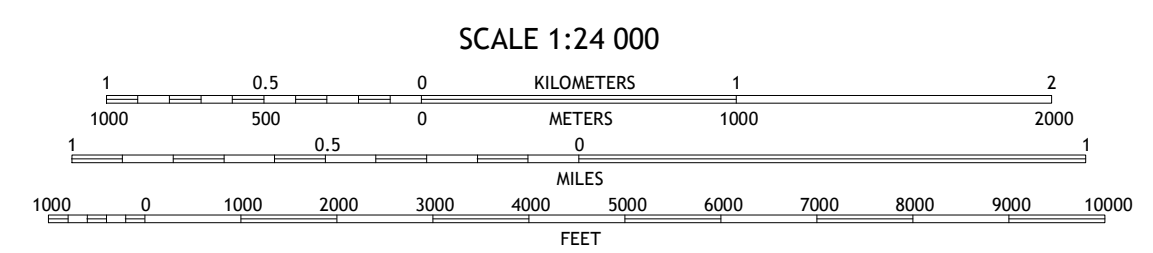
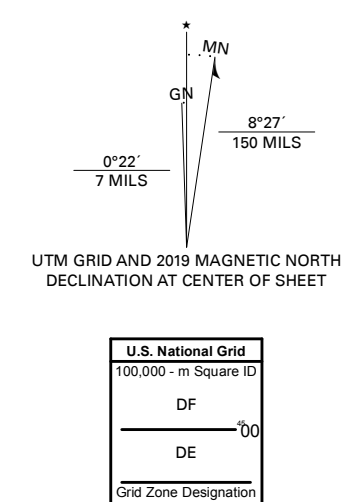


**Produced by the United States Geological Survey**  
North American Datum of 1983 (NAD83)  
World Geodetic System of 1984 (WGS84). Projection and  
1 000-meter grid: Universal Transverse Mercator, Zone 13T  
This map is not a legal document. Boundaries may be  
generalized for this map scale. Private lands within government  
reservations may not be shown. Obtain permission before  
entering private lands.

Imagery: .....NAIP, August 2017 - January 2018  
Roads: .....U.S. Census Bureau, Not Available  
Roads within US Forest Service Lands: .....FSTopo Data  
with limited Forest Service updates, 2013 - 2016  
Names: .....GNIS, 1978 - 2018  
Hydrography: .....National Hydrography Dataset, 2004 - 2019  
Contours: .....National Elevation Dataset, 2015  
Boundaries: .....Multiple sources; see metadata file, 2019  
Public Land Survey System: .....BLM, 2018  
Wetlands: .....FWS National Wetlands Inventory 1975 - 1976



**ROAD CLASSIFICATION**

- Expressway
- Secondary Hwy
- Ramp
- Interstate Route
- FS Primary Route
- Local Connector
- Local Road
- 4WD
- US Route
- FS Passenger Route
- State Route
- FS High Clearance Route

Check with local Forest Service unit  
for current travel conditions and restrictions.

**RUSTIC, CO**  
2019

