**USGS**
*science for a changing world*

U.S. DEPARTMENT OF THE INTERIOR
U. S. GEOLOGICAL SURVEY

*The National Map*
US Topo

# SAGUACHE PARK QUADRANGLE
COLORADO
7.5-MINUTE SERIES


106°45'
38°07'30"
347000mE
348
349
350
42'30"
351
352
353
40'
354
355
2 670 000FEET
356
357
106°37'30"
38°07'30"
4221000mN
4220
4219
4218
4217
4216
4215
4214
4213
4212
4211
4210
4209
4208000mN
4208
5'
2'30"
1 530 000
FEET
1 490000
FEET
38°00'
106°45'
2 640 000FEET
347
348
349
42'30"
351
352
353
40'
354
355
356
357000mE
38°00'
106°37'30"
GUNNISON NATIONAL FOREST
RIO GRANDE NATIONAL FOREST
GUNNISON NATIONAL FOREST
RIO GRANDE NATIONAL FOREST
GUNNISON NATIONAL FOREST
RIO GRANDE NATIONAL FOREST
GUNNISON NATIONAL FOREST
GUNNISON
NATIONAL FOREST
RIO GRANDE
NATIONAL FOREST
RIO GRANDE
NATIONAL FOREST
COCHETOPA HILLS
COCHETOPA HILLS
Quemado Creek
Quemado
Rincon
Ant Creek
Sunshine Creek
Monchego Park
Monchego Creek
West Fork Buck Park Creek
Fourmile Creek
Camp Gulch
Horse Canyon
Saguache Park
Little North Fork
Little North Fork
Hawkins Gulch
Horse Canyon
Chimney Rock
Chimney Rock Gulch
North Fork Saguache Creek
North Fork Saguache Creek
Middle Fork Saguache Creek
Saguache Creek
Saguache Creek
Saguache Creek
Saguache Creek
Stone Cellar Campground
Johns Creek
Miners Creek
CO RD 17FF
CO RD 17 AA
CO RD Y16
CO RD Y16
CO RD 17FF
787
787
787
787
787
787
597
597
597
2D
787.2B
787.2C
787.2D
787.2E
787.3A
787.3D
787.3D
787.3D
787.3F
787.3F
787.3F
864
864
741
741
741.1A
740
740
740
740
740.1E
740.1E
736
736.1A
745
745
745
737
737
743
743
743
777
777
777
777
777
776
776
776
788
744
744
790
920
920
760.2C
9800
10000
10100
10200
10300
10400
10500
10600
10700
10800
10900
11000
11100
11200
11300
11400

**Produced by the United States Geological Survey**
North American Datum of 1983 (NAD83)
World Geodetic System of 1984 (WGS84). Projection and
1 000-meter grid: Universal Transverse Mercator, Zone 13S
10 000-foot ticks: Colorado Coordinate System of 1983
(south zone)

Imagery....................................................NAIP, August 2009
Roads...............................................©2006-2010 Tele Atlas
Roads within US Forest Service Lands.............FSTopo Data
with limited Forest Service updates, 2009
Names...............................................................GNIS, 2009
Hydrography.................National Hydrography Dataset, 2009
Contours............................National Elevation Dataset, 2005

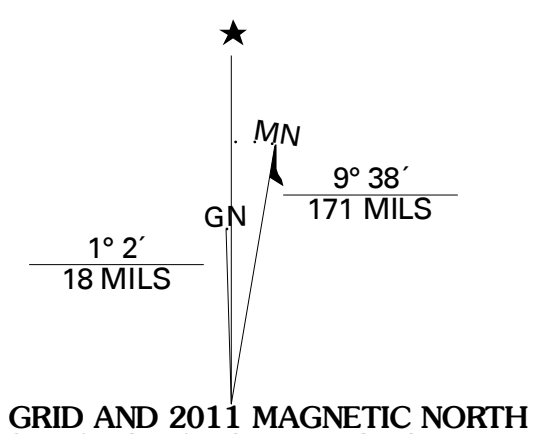
★
MN
GN
9° 38´
171 MILS
1° 2´
18 MILS

UTM GRID AND 2011 MAGNETIC NORTH
DECLINATION AT CENTER OF SHEET

| U.S. National Grid |
|---|
| 100,000-m Square ID<br>CC |
| Grid Zone Designation<br>13S |

## SCALE 1:24 000

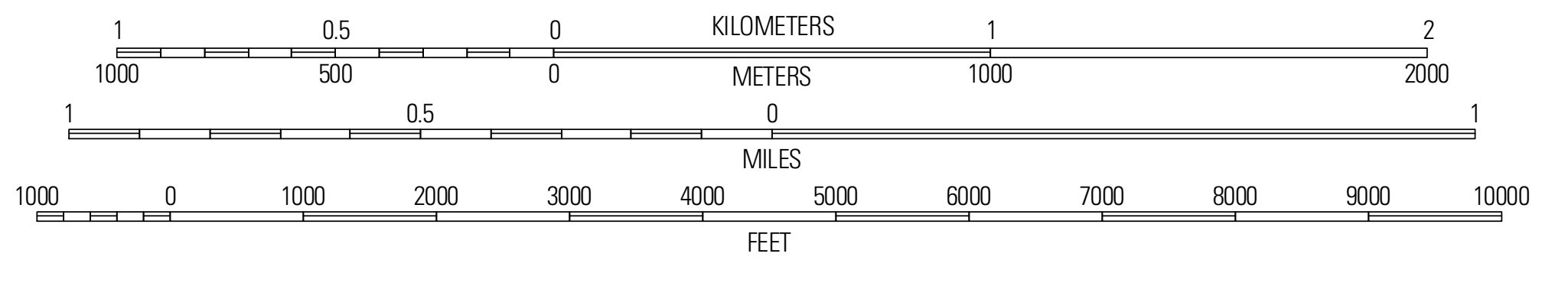
1
0.5
0
1
2
KILOMETERS
1000
500
0
1000
2000
METERS
1
0.5
0
1
MILES
1000
0
1000
2000
3000
4000
5000
6000
7000
8000
9000
10000
FEET

CONTOUR INTERVAL 20 FEET
NORTH AMERICAN VERTICAL DATUM OF 1988

This map was produced to conform with version 0.5.10 of the
draft USGS Standards for 7.5-Minute Quadrangle Maps.
A metadata file associated with this product is draft version 0.5.13

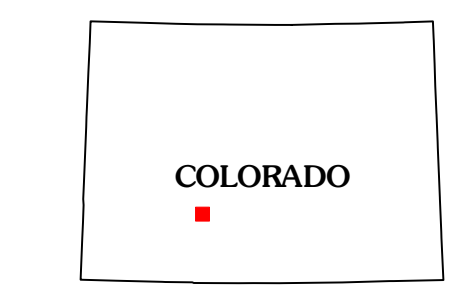

QUADRANGLE LOCATION

| | | |
|---|---|---|
| Cold Spring Park | Cochetopa Park | North Pass |
| Elk Park | Saguache Park | Grouse Creek |
| Halfmoon Pass | Mesa Mountain | Bowers Peak |

ADJOINING 7.5' QUADRANGLES

ROAD CLASSIFICATION

Interstate Route
US Route
Ramp
State Route
Local Road
4WD

Interstate Route
US Route
State Route
FS Primary Route
FS Passenger Route
FS High Clearance Route

Check with local Forest Service unit for current travel conditions and restrictions.

## SAGUACHE PARK, CO
2011