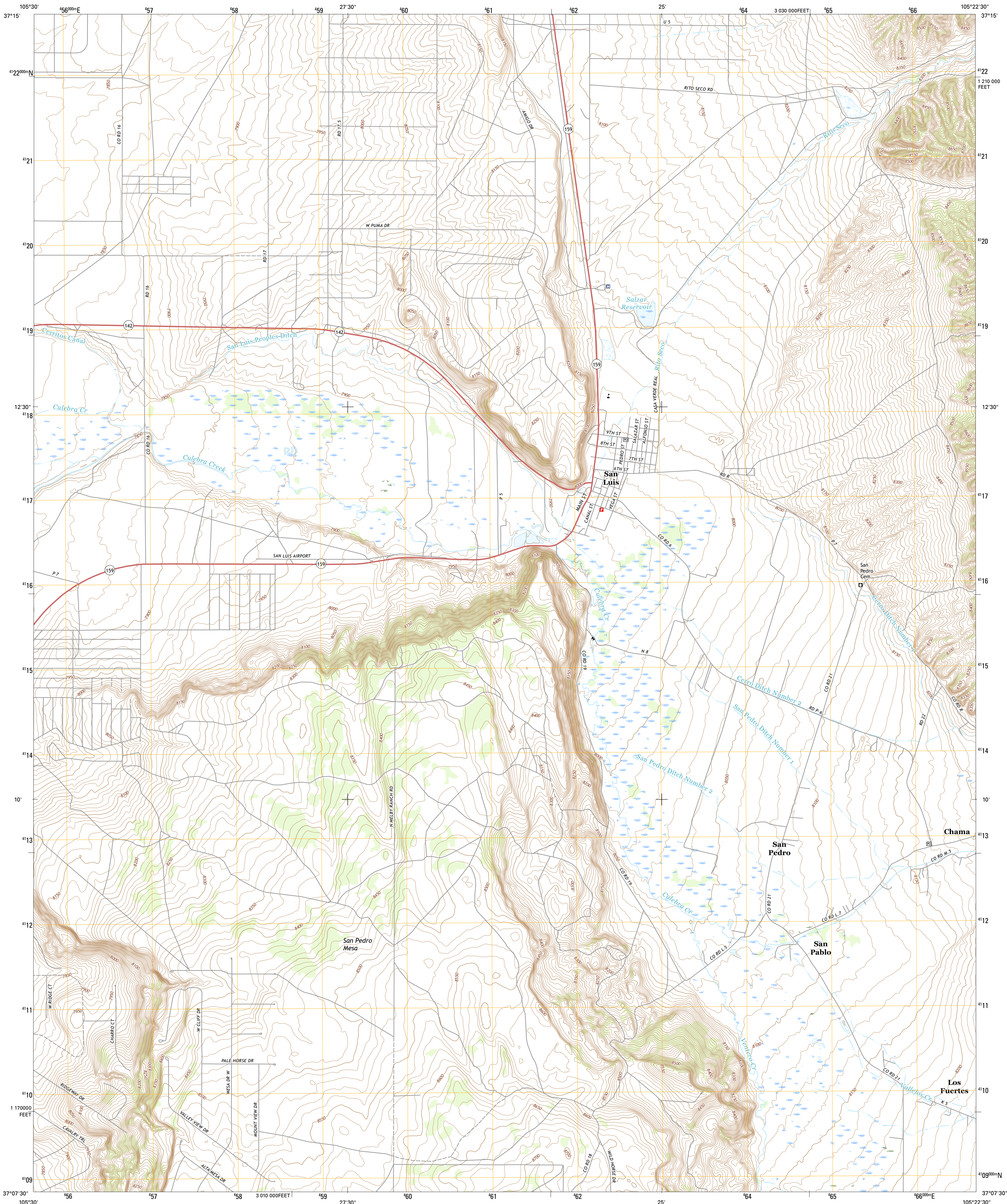




U.S. DEPARTMENT OF THE INTERIOR
U.S. GEOLOGICAL SURVEY



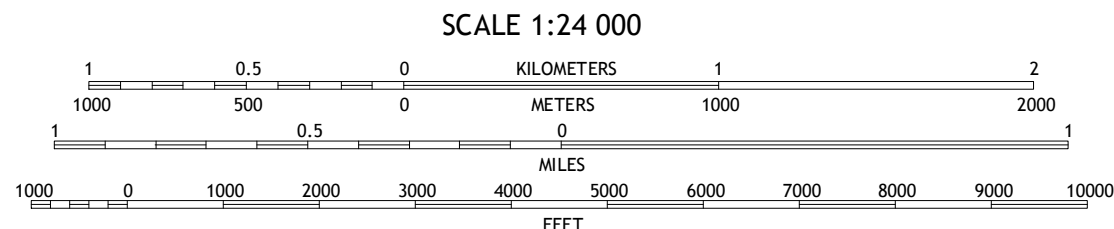
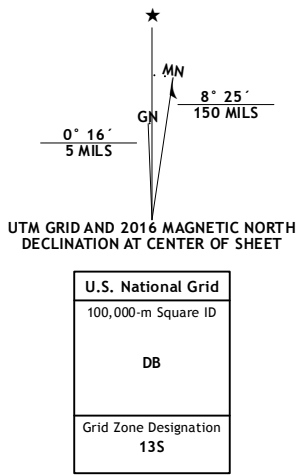
SAN LUIS QUADRANGLE
COLORADO-COSTILLA CO.
7.5-MINUTE SERIES



Produced by the United States Geological Survey
North American Datum of 1983 (NAD83)
World Geodetic System of 1984 (WGS84). Projection and
1000-meter grid: Universal Transverse Mercator, Zone 13S
10 000-foot ticks: Colorado Coordinate System of 1983 (south
zone)

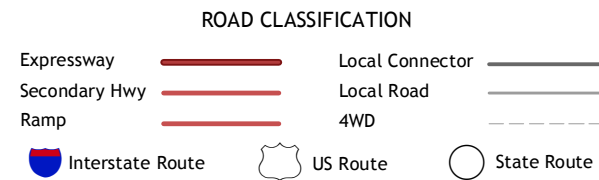
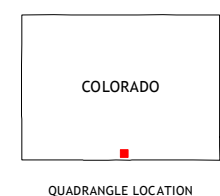
This map is not a legal document. Boundaries may be
generalized for this map scale. Private lands within government
reservations may not be shown. Obtain permission before
entering private lands.

Imagery.....NAIP September 2013
Roads.....U.S. Census Bureau 2015 2016
Names.....GNIS 2016
Hydrography.....National Hydrography Dataset 2013
Contours.....National Elevation Dataset 2012
Boundaries.....Multiple sources; see metadata file 1972 2016
Public Land Survey System.....BLM 2011
Wetlands.....FWS National Wetlands Inventory 1977 2014



CONTOUR INTERVAL 10 FEET
NORTH AMERICAN VERTICAL DATUM OF 1988

This map was produced to conform with the
National Geospatial Program US Topo Product Standard, 2011.
A metadata file associated with this product is draft version 0.6.19



1	2	3	1 Blanca SE
4	5	2 Fort Garland SW	
6	7	3 Ojito Peak	
		4 San Acacio	
		5 Taylor Ranch	
		6 Garcia	
		7 Sanchez Reservoir	
		8 La Valley	

SAN LUIS, CO
2016

