



U.S. DEPARTMENT OF THE INTERIOR  
U. S. GEOLOGICAL SURVEY

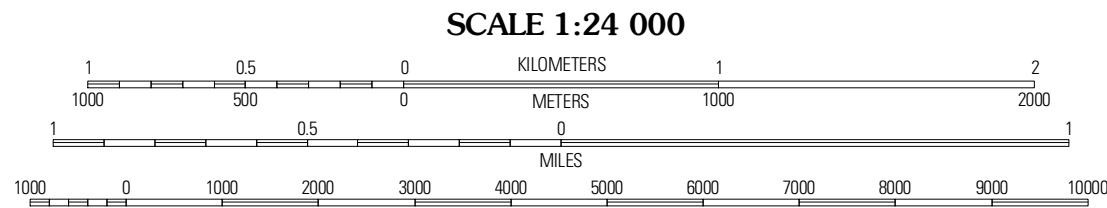
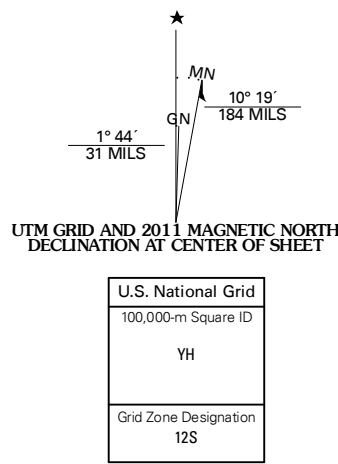


SANBORN PARK QUADRANGLE  
COLORADO  
7.5-MINUTE SERIES



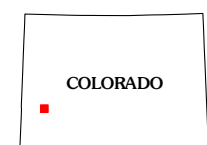
Produced by the United States Geological Survey  
North American Datum of 1983 (NAD83)  
World Geodetic System of 1984 (WGS84) Projection and  
1 000-meter grid: Universal Transverse Mercator, Zone 12S  
10 000-foot ticks: Colorado Coordinate System of 1983  
(south zone)

Imagery: NADP, July 2009  
Roads: 2006-2010 Tele Atlas  
Roads within US Forest Service Lands: FS Topo Data  
with limited Forest Service updates, 2009  
Name: GNS, 2009  
Hydrography: National Hydrography Dataset, 2009  
Contours: National Elevation Dataset, 2006



CONTOUR INTERVAL 20 FEET  
NORTH AMERICAN VERTICAL DATUM OF 1988

This map was produced to conform with version 0.5.10 of the  
draft USGS Standards for 7.5-Minute Quadrangle Maps.  
A metadata file associated with this product is draft version 0.5.13



Ute	Antone Spring	Pryor Creek
Norwood	Sanborn Park	Hotchkiss Reservoir
Oak Hill	Gurley Canyon	Placerville

ADJOINING 7.5 QUADRANGLES

**ROAD CLASSIFICATION**

Interstate Route: State Route:   
US Route: Local Road:   
Ramp: 4WD:   
FS Primary Route: US Route: State Route:   
FS Passenger Route: FS High Clearance Route:

Check with local Forest Service unit  
for current travel conditions and restrictions.

SANBORN PARK, CO  
2011