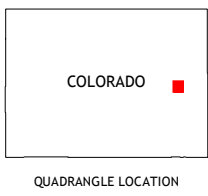
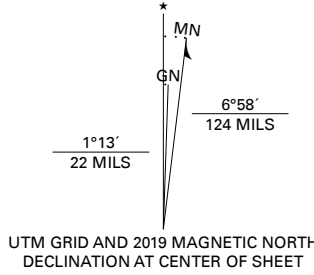


Produced by the United States Geological Survey

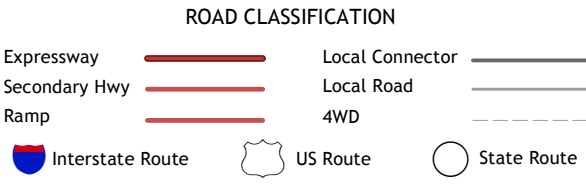
North American Datum of 1983 (NAD83)  
World Geodetic System of 1984 (WGS84). Projection and  
1 000-meter grid/Universal Transverse Mercator, Zone 13S  
This map is not a legal document. Boundaries may be  
generalized for this map scale. Private lands within government  
reservations may not be shown. Obtain permission before  
entering private lands.

Imagery.....NAIP, August 2017 - October 2017  
Roads.....U.S. Census Bureau, 2016  
Names.....GNIS, 1978 - 2018  
Hydrography.....National Hydrography Dataset, 2002 - 2018  
Contours.....National Elevation Dataset, 2007  
Boundaries.....Multiple sources: see metadata file, 2017 - 2018  
Public Land Survey System.....BLM, 2018  
Wetlands.....FWS National Wetlands Inventory, 1974




1	2	3
4	5	6
7	8	9

1 Bledsoe Ranch  
2 Bellyache Creek  
3 Big Spring Creek  
4 Schafer Reservoir  
5 Kit Carson NW  
6 Aroya  
7 Wild Horse  
8 Sorrento



SANDERS RANCH, CO

2019



NSN 75643016359720  
NSA REF NO. USGSX24K39797