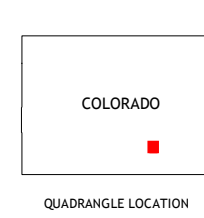
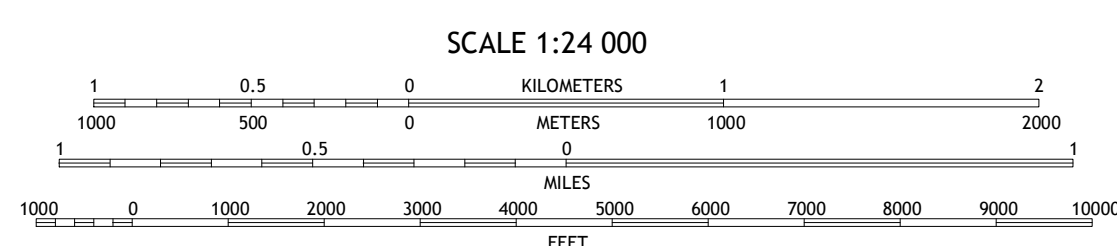
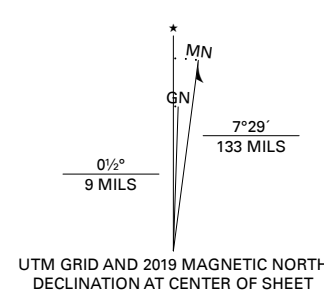


Produced by the United States Geological Survey

North American Datum of 1983 (NAD83)
World Geodetic System of 1984 (WGS84). Projection and
1 000-meter grid: Universal Transverse Mercator, Zone 13S
This map is not a legal document. Boundaries may be
generalized for this map scale. Private lands within government
reservations may not be shown. Obtain permission before
entering private lands.

Imagery.....NAIP, August 2017 - January 2018
Roads.....U.S. Census Bureau, 2016
Names.....GNIS, 1978 - 2018
Hydrography.....National Hydrography Dataset, 2004 - 2018
Contours.....National Elevation Dataset, 2007
Boundaries.....Multiple sources: see metadata file, 2017 - 2018
Public Land Survey System.....BLM, 2018
Wetlands.....FWS National Wetlands Inventory, 1974



1	2	3
4	5	6
7	8	

- 1 Red Top Ranch
- 2 Yellowbank Creek
- 3 Apishapa Bridge
- 4 Movers Canyon
- 5 Snowden Lake
- 6 Jones Lake Spring
- 7 Sun Valley Ranch
- 8 Bethi

ROAD CLASSIFICATION		LOCAL CONNECTOR	
	Expressway		Local Connector
	Secondary Hwy		Local Road
	Ramp		4WD
	Interstate Route		US Route
			State Route

SANFORD HILLS, CO
2019

