



SARGENTS QUADRANGLE
COLORADO
7.5-MINUTE SERIES



World Geodetic System 1984 (WGS84). Projection and 1 000-meter grid/Universal Transverse Mercator. Zone 13

This map is not a legal document. Boundaries may be generalized for this map. Private lands within government reservations may not be shown. Obtain permission before entering private lands.

Imagery: [USGS Landsat 7](#), [NAPL](#), October 2007 - January 2018

Roads: [U.S. Census Bureau](#), 2016

Data: [FSTPO](#)

Roads within US Forest Service: [with Limited Forest Service updates](#), 2013

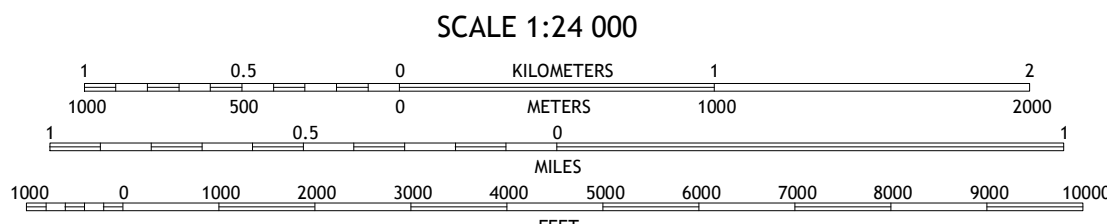
Names: [GNS](#), 1978 - 2018

Hydrography: [Hydrobase](#), 2018

Contours: [National Elevation Dataset](#), 2004

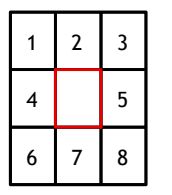
Boundaries: [Multiple sources](#); see metadata file 1987 - 2011

Wetlands: [FWS National Wetlands Inventory](#), 1987 - 2011













CONTOUR INTERVAL 40 FEET
NORTH AMERICAN VERTICAL DATUM OF 1988

This map was produced to conform with the
Geospatial Program US Topo Product Standard, 2011.
a file associated with this product is draft version 0.6.18



ROAD CLASSIFICATION

- Expressway Local Connector
Secondary Hwy  Local Road 
Ramp  4WD 
-  Interstate Route  US Route  State Route
-  FS Primary Route  FS Passenger Route  FS High Clearance Route

Check with local Forest Service unit
for current travel conditions and restrictions.

SARGENTS, CO
2019

