science for a changing world

U.S. DEPARTMENT OF THE INTERIOR
U. S. GEOLOGICAL SURVEY

The National Map
US Topo

SAWTOOTH MOUNTAIN QUADRANGLE
COLORADO-SAGUACHE CO.
7.5-MINUTE SERIES

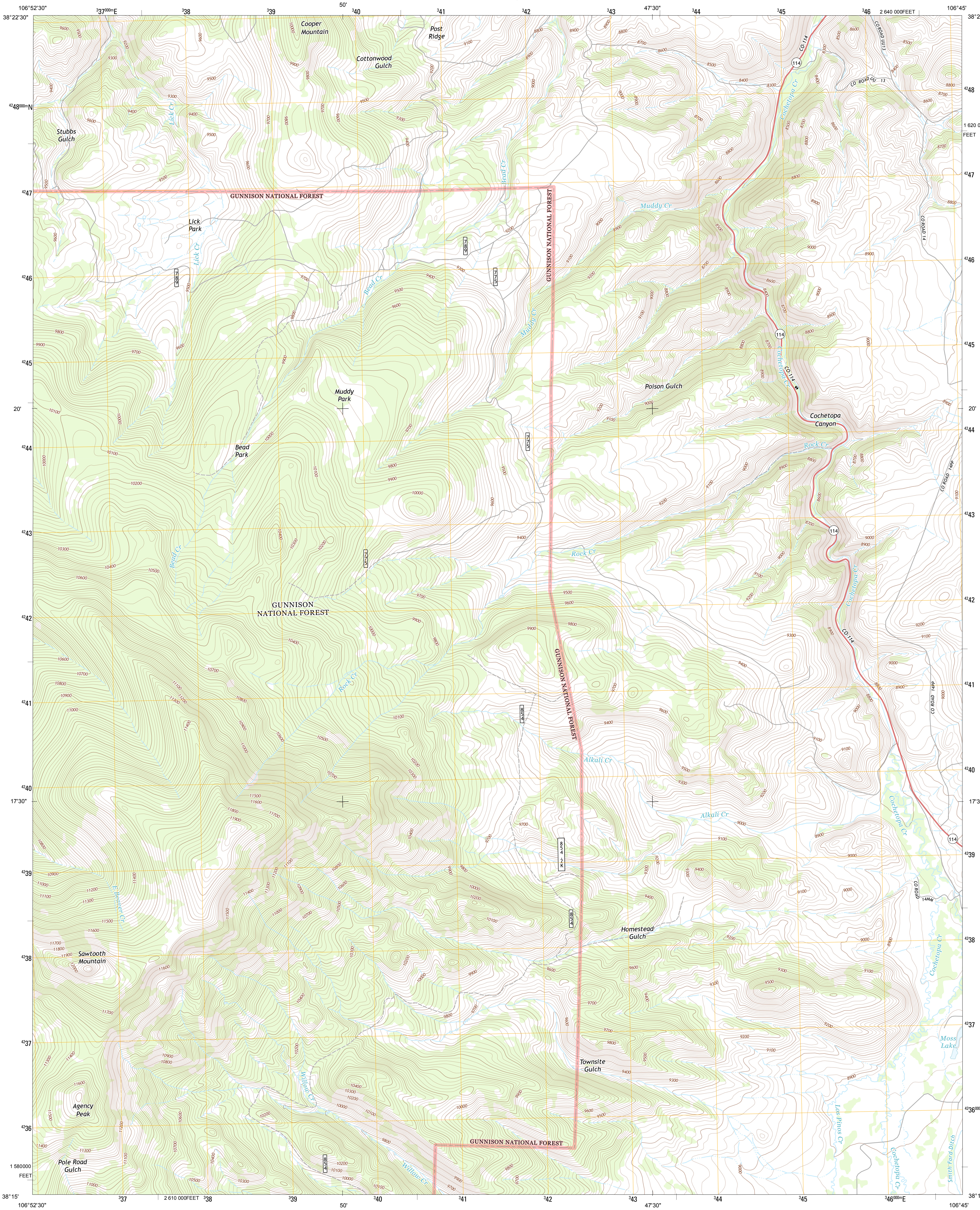
106°52'30"
38°22'30"
³37⁰⁰⁰ᵐE
³38
³39
50'
³40
³41
³42
³43
47'30"
³44
³45
³46
2 640 000FEET
106°45'
38°22'30"
Cooper Mountain
Post Ridge
Cottonwood Gulch
Stubbs Gulch
Lick Cr
CO-114
114
CO ROAD UU13
CO ROAD UU 13
Cochetopa Cr
⁴²48⁰⁰⁰ᵐN
⁴²48
1 620 000
FEET
⁴²47
GUNNISON NATIONAL FOREST
Bead Cr
Lick Park
Muddy Cr
CO ROAD 14
789
775
⁴²46
⁴²45
Muddy Park
Poison Gulch
Cochetopa Canyon
20'
Bead Park
⁴²44
Rock Cr
CO ROAD 14PP
⁴²43
GUNNISON NATIONAL FOREST
⁴²42
⁴²41
854
Alkali Cr
⁴²40
17'30"
854-2K
⁴²39
E Beaver Cr
Homestead Gulch
CO ROAD 14MM
Sawtooth Mountain
⁴²38
⁴²37
Moss Lake
Townsite Gulch
Willow Cr
Agency Peak
⁴²36⁰⁰⁰ᵐN
⁴²36
Los Pinos Cr
Smith Ford Ditch
1 580000
FEET
Pole Road Gulch
38°15'
106°52'30"
³37
2 610 000FEET
³38
³39
50'
³40
³41
³42
³43
47'30"
³44
³45
³46⁰⁰⁰ᵐE
38°15'
106°45'

Produced by the United States Geological Survey
North American Datum of 1983 (NAD83)
World Geodetic System of 1984 (WGS84). Projection and 1 000-meter grid: Universal Transverse Mercator, Zone 13S
10 000-foot ticks: Colorado Coordinate System of 1983 (south zone)

Imagery...NAIP, August 2011
Roads...©2006-2012 TomTom
Roads within US Forest Service Lands............FSTopo Data with limited Forest Service updates, 2013
Names..GNIS, 2013
Hydrography....................National Hydrography Dataset, 2011
Contours...........................National Elevation Dataset, 2003
Boundaries....................Census, IBWC, IBC, USGS, 1972 - 2012
Public Land Survey System.................................BLM, 2011

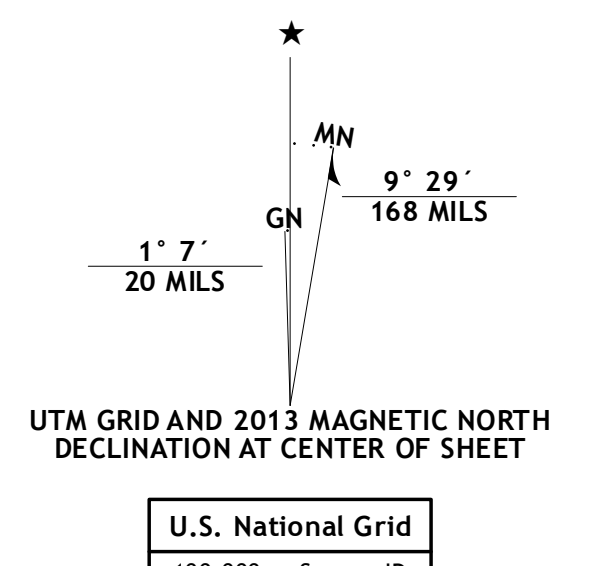
★
MN
GN
9° 29´
168 MILS
1° 7´
20 MILS

UTM GRID AND 2013 MAGNETIC NORTH DECLINATION AT CENTER OF SHEET

U.S. National Grid
100,000-m Square ID
CC
Grid Zone Designation
13S

SCALE 1:24 000

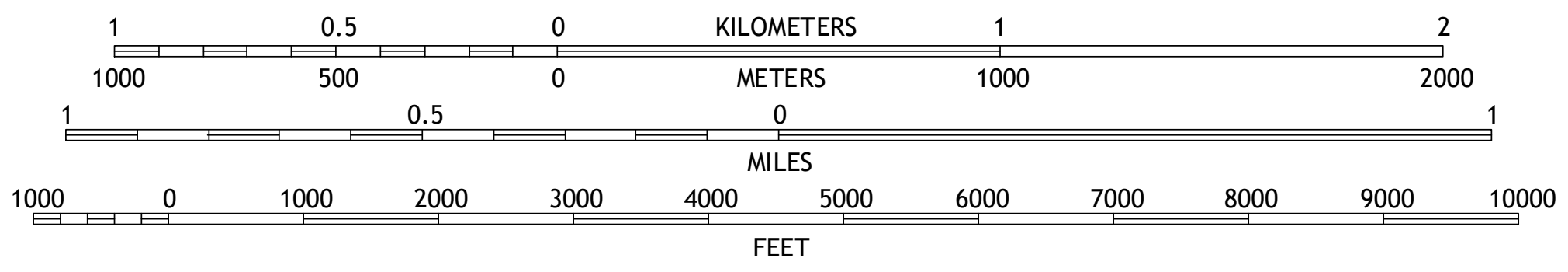
1
0.5
0
KILOMETERS
1
2
1000
500
0
METERS
1000
2000
1
0.5
0
MILES
1
1000
0
1000
2000
3000
4000
5000
6000
7000
8000
9000
10000
FEET

CONTOUR INTERVAL 20 FEET
NORTH AMERICAN VERTICAL DATUM OF 1988

This map was produced to conform with the
National Geospatial Program US Topo Product Standard, 2011.
A metadata file associated with this product is draft version 0.6.14

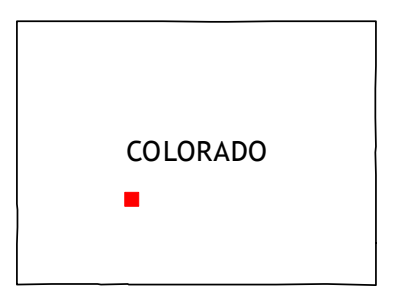

QUADRANGLE LOCATION

Iris NW	Iris	Houston Gulch
Spring Hill Creek	Sawtooth Mountain	Razor Creek Dome
Rock Creek Park	Cold Spring Park	Cochetopa Park

ADJOINING 7.5' QUADRANGLES

ROAD CLASSIFICATION

Expressway
Secondary Hwy
Ramp
Local Connector
Local Road
4WD
Interstate Route
US Route
State Route
FS Primary Route
FS Passenger Route
FS High Clearance Route

Check with local Forest Service unit
for current travel conditions and restrictions.

SAWTOOTH MOUNTAIN, CO
2013