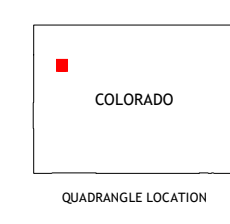
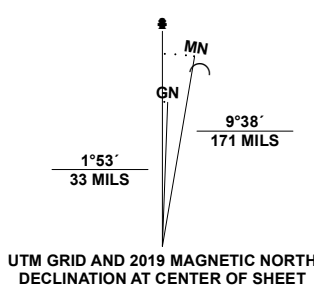




Produced by the United States Geological Survey

North American Datum of 1983 (NAD83) World Geodetic System of 1984 (WGS84), Projection and 1 000-meter grid/Universal Transverse Mercator, Zone 12S This map is not a legal document. Boundaries may be generalized for this map scale. Private lands within government reservations may not be shown. Obtain permission before entering private lands.

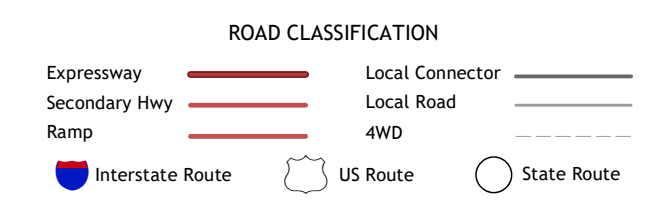
Imagery	.....NAIP, September 2017 - January 2018
Roads	.....U.S. Census Bureau, 2016
Names	.....GNIS, 1978 - 2020
Hydrography	.....National Hydrography Dataset, 2003 - 2021
Contours	.....National Elevation Dataset, 2006 - 2021
Boundaries	.....Multiple sources; see metadata file 2019 - 2021
Public Land Survey System	.....BLM, 2021
Wetlands	.....FWS National Wetlands Inventory 1982 - 2009



ADJOINING QUADRANGLES

1	2	3
4	5	6
7	8	

1 White River City  
2 Buckskin Point  
3 Meeker  
4 Grossewood Gulch  
5 LO 7 Hill  
6 Jessup Gulch  
7 No Name Ridge  
8 Thirteenth Creek



CONTOUR INTERVAL 20 FEET NORTH AMERICAN VERTICAL DATUM OF 1988 This map was produced to conform with the National Geospatial Program US Topo Product Standard.

