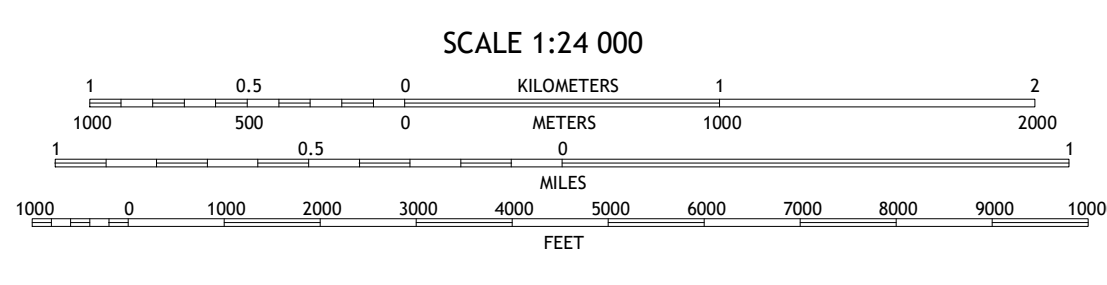
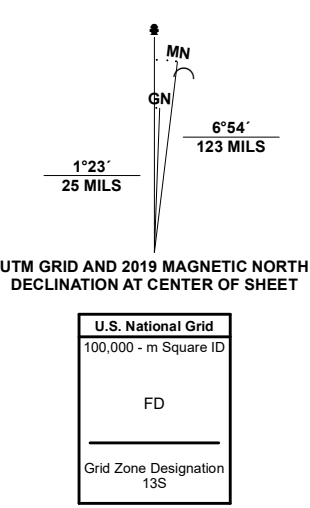
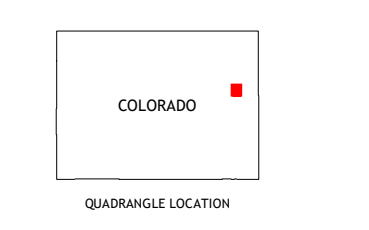


Produced by the United States Geological Survey
 North American Datum of 1983 (NAD83)
 World Geodetic System of 1984 (WGS84), Projection and
 1 000 meter grid/Universal Transverse Mercator, Zone 13S
 This map is not a legal document. Boundaries may be
 generalized for this map scale. Private lands within government
 reservations may not be shown. Obtain permission before
 entering private lands.

Imagery:.....NAIP, August 2017 - October 2017
 Roads:.....U.S. Census Bureau, 2016
 Names:.....GNIS, Not Available
 Hydrography:.....National Hydrography Dataset, 2006 - 2018
 Contours:.....National Elevation Dataset, 2021
 Boundaries:.....Multiple sources; see metadata file 2019 - 2021
 Public Land Survey System:.....BLM, 2021
 Wetlands:.....FWS National Wetlands Inventory 1975 - 1975



SCALE 1:24 000
 CONTOUR INTERVAL 10 FEET
 NORTH AMERICAN VERTICAL DATUM OF 1988
 This map was produced to conform with the
 National Geospatial Program US Topo Product Standard.



ADJOINING QUADRANGLES

| | | |
|---|---|---|
| 1 | 2 | 3 |
| 4 | 5 | 6 |
| 7 | 8 | |

1 Cope SW
 2 Cope SE
 3 Joes SW
 4 Seibert NW
 5 Stratton NW
 6 Flagler Reservoir
 7 Seibert
 8 Yona

ROAD CLASSIFICATION

- Expressway
- Secondary Hwy
- Ramp
- Local Connector
- Local Road
- 4WD
- US Route
- State Route

