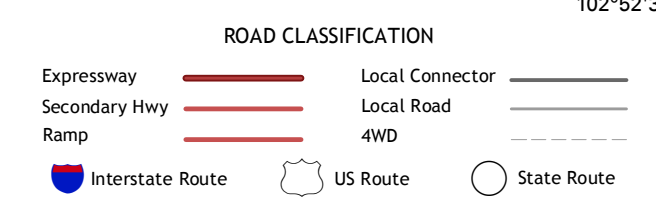
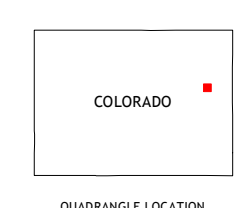
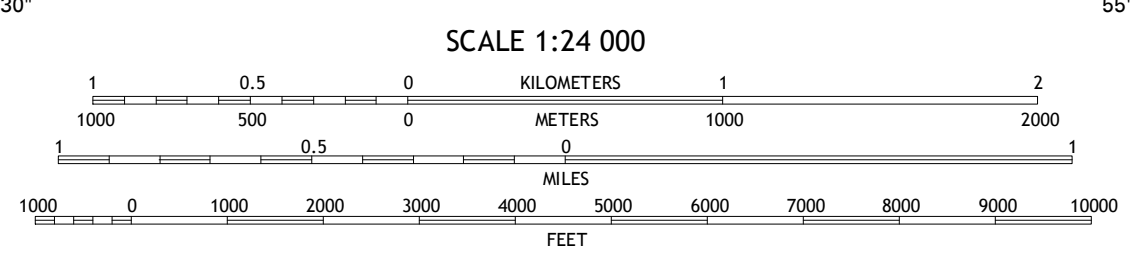
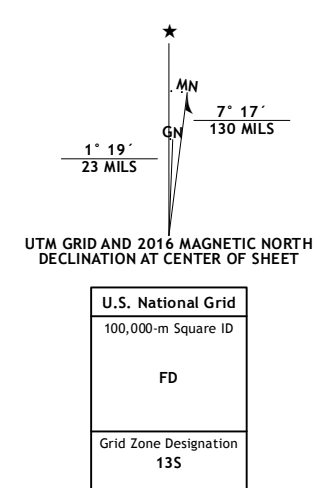


Produced by the United States Geological Survey  
North American Datum of 1983 (NAD83)  
World Geodetic System of 1984 (WGS84) Projection and  
1 000-meter grid; Universal Transverse Mercator, Zone 13S  
10 000-foot ticks; Colorado Coordinate System of 1983 (central zone)  
  
This map is not a legal document. Boundaries may be generalized for this map scale. Private lands within government reservations may not be shown. Obtain permission before entering private lands.  
  
Image: N/AIP, July 2013  
Roads: U.S. Census Bureau, 2015 - 2016  
Names: GNS, 2016  
Hydrography: National Hydrography Dataset, 2013  
Contours: National Elevation Dataset, 2007  
Boundaries: Multiple sources; see metadata file 1972 - 2016  
Public Land Survey System: BLM, 2011  
Wetlands: FWS National Wetlands Inventory 1977 - 2014



ADJOINING QUADRANGLES

1	2	3
4	5	6
7	8	

- 1 Anton SE
- 2 Cope SW
- 3 Cope SE
- 4 Flagler NE
- 5 Seibert NE
- 6 Flagler
- 7 Flagler Reservoir
- 8 Seibert

SEIBERT NW, CO 2016

