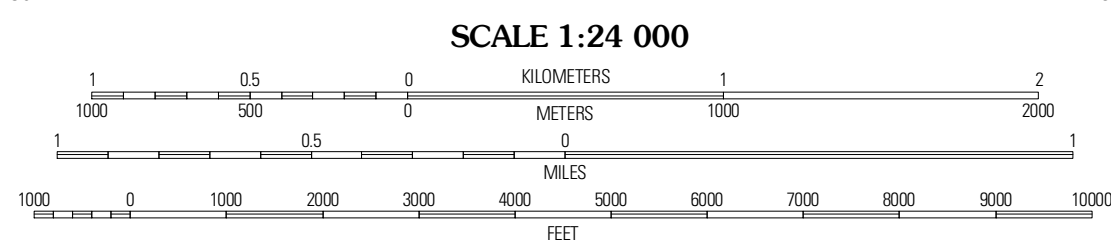
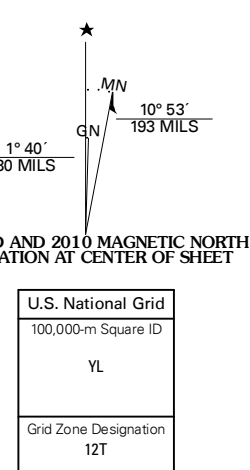




Produced by the United States Geological Survey  
North American Datum of 1983 (NAD83)  
World Geodetic System of 1984 (WGS84) Projection and  
1 000-meter grid; Universal Transverse Mercator, Zone 12T  
10 000-foot ticks; Colorado Coordinate System of 1983  
(north zone)

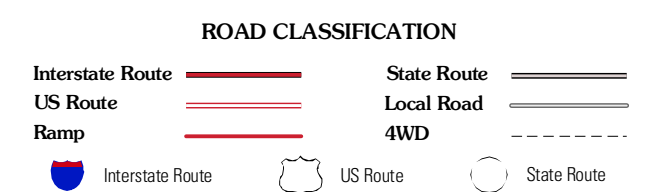
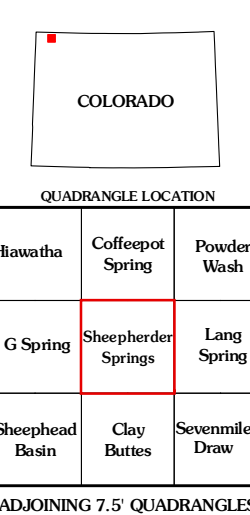
Imagery.....NAP, June 2009 - July 2009  
Roads.....2006-2010 Tele 2008  
Names.....GNIS, 2008  
Hydrography.....National Hydrography Dataset, 2009  
Contours.....National Elevation Dataset, <HYPSO\_DATE>

UTM GRID AND 2010 MAGNETIC NORTH  
DECLINATION AT CENTER OF SHEET



CONTOUR INTERVAL 20 FEET  
NORTH AMERICAN VERTICAL DATUM OF 1988

This map was produced to conform with version 0.5.10 of the  
draft USGS Standards for 7.5-Minute Quadrangle Maps.  
A metadata file associated with this product is draft version 0.5.11



**QUADRANGLE LOCATION**

Hawatha	Coffeepot Spring	Powder Wash
G Spring	Shepherd Springs	Lang Spring
Sheepherd Basin	Clay Buttes	Seemille Draw

ADJOINING 7.5' QUADRANGLES

**SHEPHERD SPRINGS, CO**  
2010