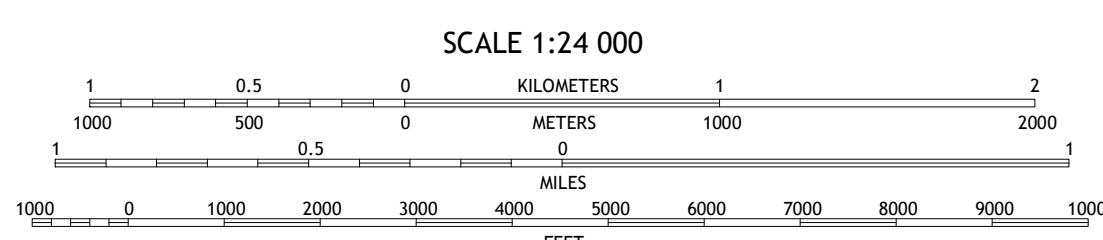
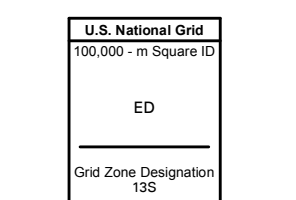
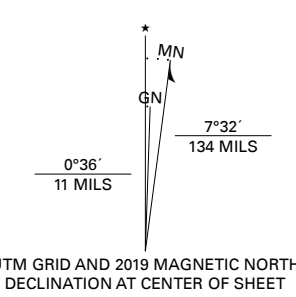


Produced by the United States Geological Survey

North American Datum of 1983 (NAD83) World Geodetic System of 1984 (WGS84) Projection and 1 000 meter grid/Universal Transverse Mercator, Zone 13S

This map is not a legal document. Boundaries may be generalized for this map scale. Private lands within government reservations may not be shown. Obtain permission before entering private lands.

Imagery: NAIP, August 2017 - November 2017 Roads: U.S. Census Bureau, 2016 Names: GNS, 1999 - 2019 Hydrography: National Hydrography Dataset, 2002 - 2019 Contours: National Elevation Dataset, 2007 Boundaries: Multiple sources; see metadata file 2017 - 2018 Public Land Survey System: BLM, 2018 Wetlands: FWS National Wetlands Inventory 1974 - 1976



CONTOUR INTERVAL 20 FEET NORTH AMERICAN VERTICAL DATUM OF 1988

This map was produced to conform with the National Geospatial Program US Topo Product Standard, 2011. A metadata file associated with this product is draft version 0.6.18

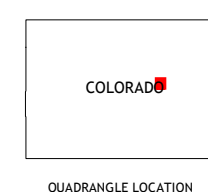


Table with 3 columns and 3 rows showing adjacent quadrangles: 1 Bijou SW, 2 Kuhns Crossing, 3 Beckus Draw, 4 Ramah North, 5 Matheson, 6 Ramah South, 7 Alta Vista, 8 Matheson SW

ROAD CLASSIFICATION table with symbols for Expressway, Secondary Hwy, Ramp, Interstate Route, Local Connector, Local Road, 4WD, US Route, and State Route.

SIMLA, CO 2019

