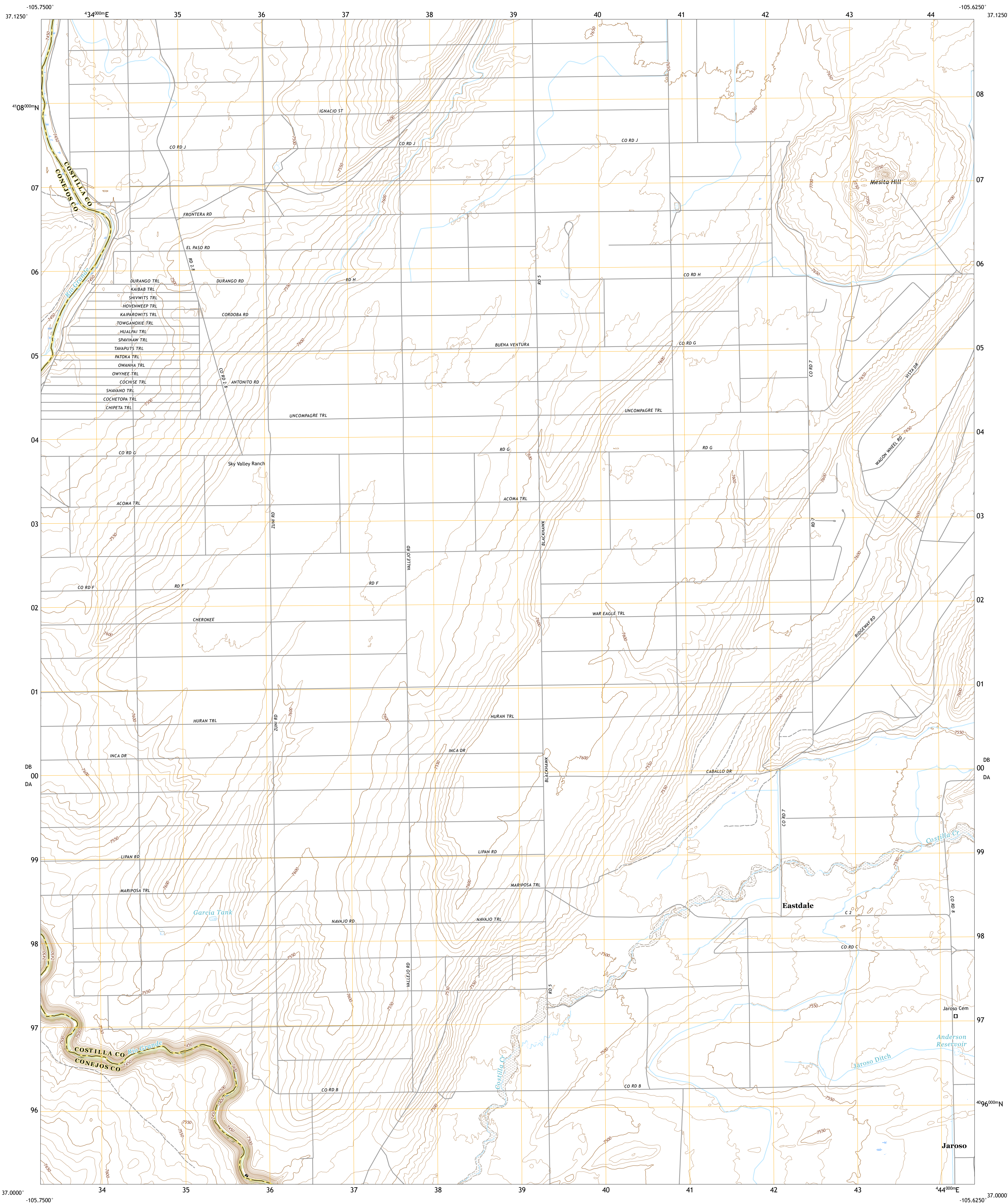




U.S. DEPARTMENT OF THE INTERIOR  
U.S. GEOLOGICAL SURVEY



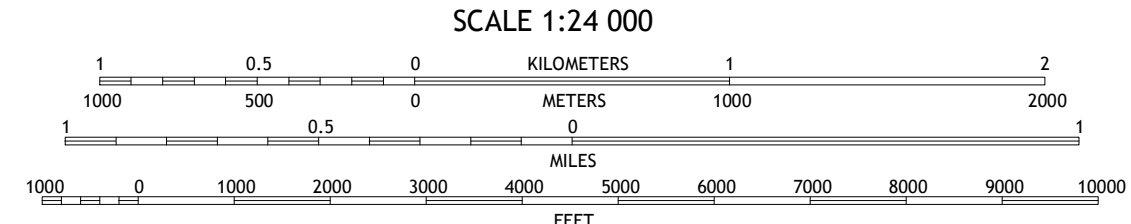
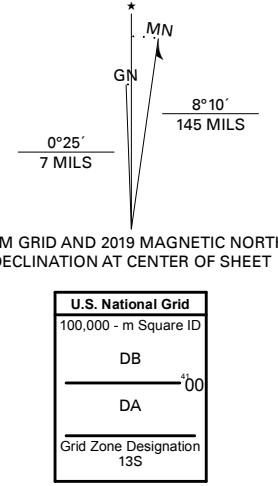
SKY VALLEY RANCH QUADRANGLE  
COLORADO  
7.5-MINUTE SERIES



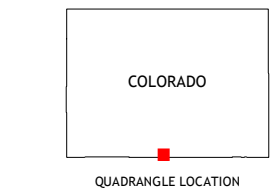
Produced by the United States Geological Survey

North American Datum of 1983 (NAD83)  
World Geodetic System of 1984 (WGS84) - Projection and  
1 000-meter grid/Universal Transverse Mercator, Zone 13S  
This map is not a legal document. Boundaries may be  
generalized for this map scale. Private lands within government  
reservations may not be shown. Obtain permission before  
entering private lands.

Imagery	NAIP, September 2017 - November 2017
Roads	U.S. Census Bureau, 2016
Names	GNS, 1978 - 2016
Hydrography	National Hydrography Dataset, 2005
Contours	National Elevation Dataset, 2012 - 2019
Boundaries	Multiple sources; see metadata file 2017 - 2018
Public Land Survey System	BLM, 2018
Wetlands	FWS National Wetlands Inventory 1983 - 1985



CONTOUR INTERVAL 10 FEET  
NORTH AMERICAN VERTICAL DATUM OF 1988  
This map was produced to conform with the  
National Geospatial Program US Topo Product Standard, 2011.  
A metadata file associated with this product is draft version 0.6.18



1	2	3
4	5	6
7	8	9

ADJOINING QUADRANGLES

ROAD CLASSIFICATION	
Expressway	Local Connector
Secondary Hwy	Local Road
Ramp	4WD
Interstate Route	US Route
	State Route

SKY VALLEY RANCH, CO  
2019



NSN 756430 635972  
NSA REF NO. USGS X 2 4 K 4 1 6 3 4