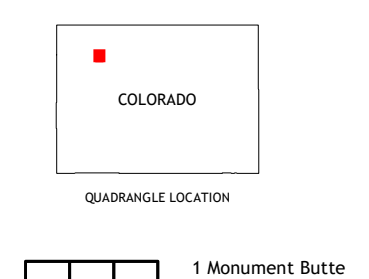
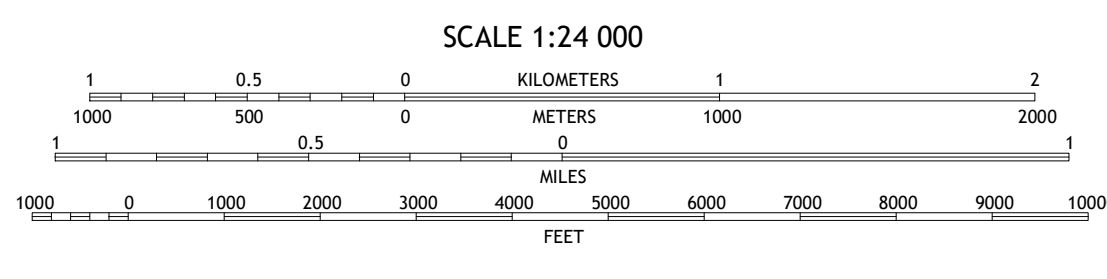
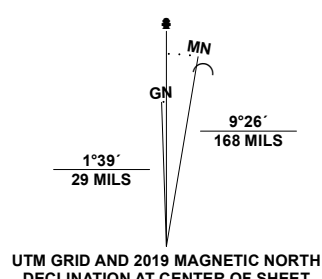


40.1250° -107.6250° 77 78 79 80 81 82 83 84 85 86 87 -107.5000° 40.1250°

Produced by the United States Geological Survey

North American Datum of 1983 (NAD83) World Geodetic System of 1984 (WGS84) Projection and 1 000 meter grid/Universal Transverse Mercator, Zone 13T



ROAD CLASSIFICATION table with columns for road types and their symbols.

Check with local Forest Service unit for current travel conditions and restrictions. SLEEPY CAT PEAK, CO 2022

