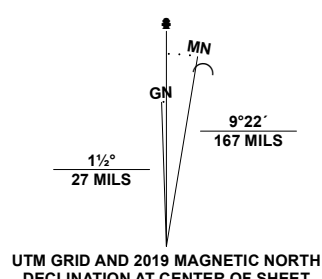


Produced by the United States Geological Survey

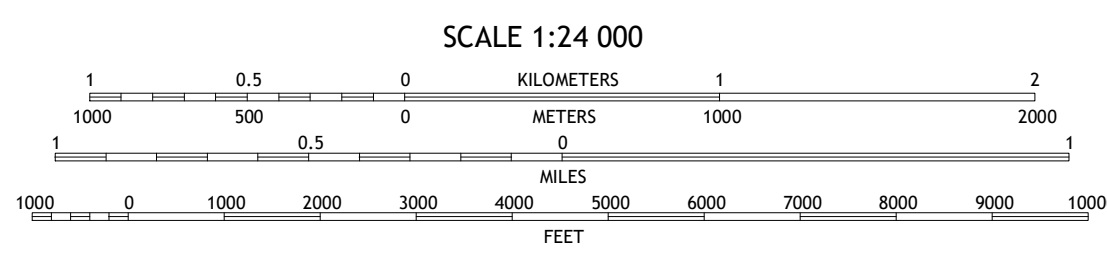
North American Datum of 1983 (NAD83) World Geodetic System of 1984 (WGS84) Projection and 1 000 meter grid/Universal Transverse Mercator, Zone 13T

This map is not a legal document. Boundaries may be generalized for this map scale. Private lands within government reservations may not be shown. Obtain permission before entering private lands.

Imagery: NAIP, August 2017 - January 2018 Roads: U.S. Census Bureau, 2016 - 2016

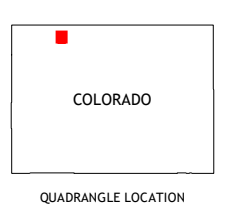


UTM GRID AND 2019 MAGNETIC NORTH DECLINATION AT CENTER OF SHEET table with columns for UTM Zone Designation, Grid Zone Designation, and Magnetic Declination.



CONTOUR INTERVAL 40 FEET NORTH AMERICAN VERTICAL DATUM OF 1988

This map was produced to conform with the National Geospatial Program US Topo Product Standard.



QUADRANGLE LOCATION

3x3 grid of quadrangle numbers (1-9) with 5 highlighted in red.

- 1 Freeman Reservoir 2 Buck Point 3 Bears Ears Peaks 4 McInturf Mesa 5 Quaker Mountain 6 Ralph White Lake 7 Rock Spring Gulch 8 Hooker Mountain

ROAD CLASSIFICATION legend table with categories: Expressway, Secondary Hwy, Ramp, Interstate Route, FS Primary Route, Local Connector, Local Road, 4WD, US Route, FS Passenger Route, State Route, FS High Clearance Route.

Check with local Forest Service unit for current travel conditions and restrictions.

SLIDE MOUNTAIN, CO 2022

