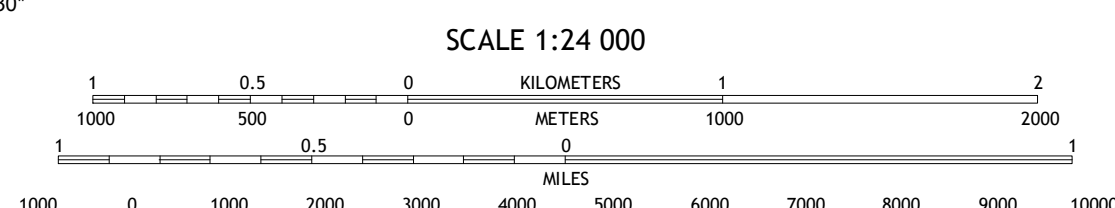
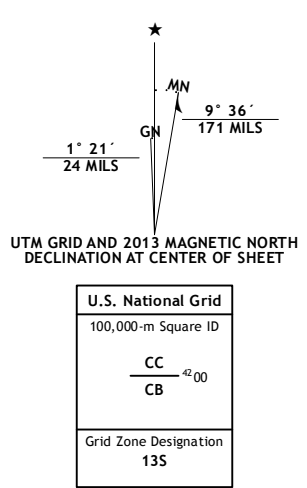


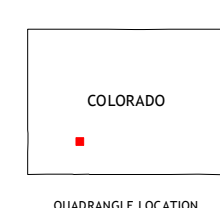
Produced by the United States Geological Survey  
North American Datum of 1983 (NAD83)  
World Geodetic System of 1984 (WGS84) Projection and  
1 000-meter grid; Universal Transverse Mercator, Zone 13S  
10 000-foot ticks; Colorado Coordinate System of 1983 (south zone)

Imagery.....NAIP, August 2011  
Roads.....2006-2012 TomTom  
Roads within US Forest Service Lands.....FS Topo Data  
with limited Forest Service updates, 2013  
Names.....GNIS, 2013  
Hydrography.....National Hydrography Dataset, 2011  
Contours.....National Elevation Dataset, 2005  
Boundaries.....Census, IBWC, IBC, USGS, 1972 - 2012  
Public Land Survey System.....BLM, 2011



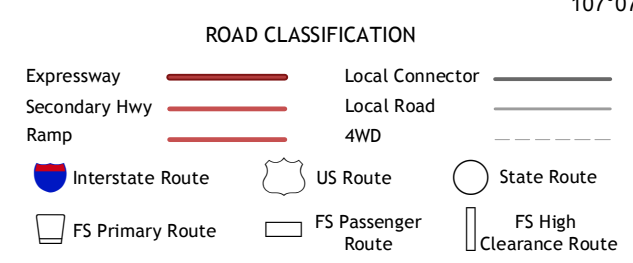
CONTOUR INTERVAL 40 FEET  
NORTH AMERICAN VERTICAL DATUM OF 1988

This map was produced to conform with the National Geospatial Program US Topo Product Standard, 2011. A metadata file associated with this product is draft version 0.6.14.



QUADRANGLE LOCATION

Lake City	Cannibal Plateau	Mineral Mountain
Lake San Cristobal	Slumgullion Pass	Baldy Cinco
Finger Mesa	Hermit Lakes	Bristol Head



Check with local Forest Service unit for current travel conditions and restrictions.

**SLUMGULLION PASS, CO**  
2013

ADJOINING 7.5 QUADRANGLES